



TOWN OF GIBBONS

Both New and Current Assessments

2023-Mar-10
2:49:55PM

Roll #	Title Holder & Address	Civic	Legal			---- District----			
						Code	Number		
0			Plan	Block 0		Lot	HOSP	1	
			0	0	0	0	MUNI-1	1	
			Electoral District			0		MUNI-2	1
			Code	Description	Land	Improvement	Other	P-SCH	1
			4	RESIDENTIAL					
Totals									
1000			Plan	Block		Lot	HOSP	1	
			0	0	0	0	MUNI-1	1	
			Electoral District			0		MUNI-2	1
			Code	Description	Land	Improvement	Other	P-SCH	1
			58	TELECOMMUNICATIONS NRL-T			447,640	DIP	1
Totals							447,640		
2000			Plan	Block		Lot	ELECTRIC PO	HOSP	1
			0	0	0	0	MUNI-1	1	
			Electoral District			0		MUNI-2	1
			Code	Description	Land	Improvement	Other	P-SCH	1
			56	ELECTRIC POWER NRL-EPS			1,518,670	DIP	1
Totals							1,518,670		
3000			Plan	Block		Lot	PIPELINE/GAS	HOSP	1
			0	0	0	0	MUNI-1	1	
			Electoral District			0		MUNI-2	1
			Code	Description	Land	Improvement	Other	P-SCH	1
			50	PIPELINE NRL-P			663,940	DIP	1
52	GAS DISTRIBUTION NRL-GDP			512,520					
Totals							1,176,460		
4000			Plan	Block		Lot	HOSP	1	
			0	0	0	0	MUNI-1	1	
			Electoral District			0		MUNI-2	1
			Code	Description	Land	Improvement	Other	P-SCH	1
			29	CABLE DIST UNDERTAKING NRL-C			386,010	DIP	1
Totals							386,010		



TOWN OF GIBBONS

Both New and Current Assessments

2023-Mar-10
2:49:55PM

Roll #	Title Holder & Address	Civic	Legal			---- District----			
						Code	Number		
7000		52 STREET 4835	Plan	9524662	Block	Lot 2	HOSP	1	
				4 23	56	10 NE	0	MUNI-1	1
				Electoral District	0	Area Size	1.76 AC	MUNI-2	1
			Code	Description	Land	Improvement	Other	P-SCH	1
			36	INDUSTRIAL		2,824,250			
			38	IND.M&E.		635,170			
				Totals		3,459,420			
8000			Plan		Block	Lot PIPELINE	HOSP	1	
				0 0	0	0		MUNI-1	1
				Electoral District	0			MUNI-2	1
			Code	Description	Land	Improvement	Other	P-SCH	1
			50	PIPELINE NRL-P			499,460	DIP	1
				Totals			499,460		
14000			Plan	868CG	Block A	Lot	HOSP	1	
				4 23	56	10 NE	0	MUNI-1	1
				Electoral District	0			MUNI-2	1
			Code	Description	Land	Improvement	Other	P-SCH	1
			68	DIP - RAILWAY (TRACK)			84,310	DIP	1
				Totals			84,310		
15000			Plan	9524662	Block	Lot 1	HOSP	1	
				4 23	56	10 NE	0	MUNI-1	1
				Electoral District	0	Area Size	1.30 AC	MUNI-2	1
			Code	Description	Land	Improvement	Other	P-SCH	1
			37	VACANT INDUSTRIAL		84,270			
				Totals		84,270			
17000			Plan		Block	Lot	HOSP	1	
				4 23	56	14		MUNI-1	1
				Electoral District	0			MUNI-2	1
			Code	Description	Land	Improvement	Other	P-SCH	1
			58	TELECOMMUNICATIONS NRL-T			162,840	DIP	1
				Totals			162,840		



TOWN OF GIBBONS

Both New and Current Assessments

2023-Mar-10
2:49:55PM

Roll #	Title Holder & Address	Civic	Legal	---- District----					
				Code	Number				
18000			Plan0	Block 0	Lot	ELECTRIC POI	DIP	1	
							HOSP	1	
				Electoral District	0			MUNI-1	1
			Code	Description	Land	Improvement	Other	MUNI-2	1
			56	ELECTRIC POWER NRL-EPS			670	P-SCH	1
		Totals				670			
20000	50 STREET 4924 UNIT A		Plan1220542	Block 1	Lot 11A		HOSP	1	
				0 0	0 0		MUNI-1	1	
				Electoral District	0	Area Size	3,125.00 SF	MUNI-2	1
			Code	Description	Land	Improvement	Other	P-SCH	1
			41	DUPLEX		255,330			
		Totals		255,330					
21000	50 STREET 4924 UNIT B		Plan1220542	Block 1	Lot 11B		HOSP	1	
				0 0	0 0		MUNI-1	1	
				Electoral District	0	Area Size	3,125.00 SF	MUNI-2	1
			Code	Description	Land	Improvement	Other	P-SCH	1
			41	DUPLEX		255,330			
		Totals		255,330					
22000			Plan	Block	Lot	PIPELINE	DIP	1	
							HOSP	1	
				Electoral District	0			MUNI-1	1
			Code	Description	Land	Improvement	Other	MUNI-2	1
			29	CABLE DIST UNDERTAKING NRL-C			10,490	P-SCH	1
		Totals		10,490					
28000	48 AVENUE 4921		Plan0820688	Block A	Lot 1		HOSP	1	
				0 0	0 0		MUNI-1	1	
				Electoral District	0	Area Size	1.19 AC	MUNI-2	1
			Code	Description	Land	Improvement	Other	P-SCH	1
			5	VAC.RE.LD.RD	448,040				
		Totals		448,040					



TOWN OF GIBBONS

Both New and Current Assessments

2023-Mar-10
2:49:55PM

Roll #	Title Holder & Address	Civic	Legal			---- District----		
						Code	Number	
30000			Plan	Block	Lot	HOSP	1	
			4 23	56 3 NW	0	MUNI-1	1	
			Electoral District	0 Area Size	96.98 AC	MUNI-2	1	
			Code	Description	Land Improvement	Other	P-SCH	1
			22	FARMLAND	21,230			
			Totals		21,230			
31000	TWP 560 23208		Plan	Block	Lot	HOSP	1	
			4 23	56 3 SE	0	MUNI-1	1	
			Electoral District	0 Area Size	136.76 AC	MUNI-2	1	
			Code	Description	Land Improvement	Other	P-SCH	1
			22	FARMLAND	36,010			
			Totals		36,010			
32000	HWY 28A 56016		Plan	Block	Lot	HOSP	1	
			4 23	56 3 SE	0	MUNI-1	1	
			Electoral District	0 Area Size	4.48 AC	MUNI-2	1	
			Code	Description	Land Improvement	Other	P-SCH	1
			98	TOWN OWN FACILITIES	1,770,000			
			Totals		1,770,000			
33000			Plan	Block	Lot	HOSP	1	
			4 23	56 3 SW	0	MUNI-1	1	
			Electoral District	0 Area Size	136.76 AC	MUNI-2	1	
			Code	Description	Land Improvement	Other	P-SCH	1
			22	FARMLAND	36,480			
			Totals		36,480			
34000	50 AVENUE 4920		Plan 1224122	Block 4	Lot 5	HOSP	1	
			0 0	0 0	0	MUNI-1	1	
			Electoral District	0 Area Size	5,850.00 SF	MUNI-2	1	
			Code	Description	Land Improvement	Other	P-SCH	1
			26	COMMERCIAL	572,350			
			Totals		572,350			



TOWN OF GIBBONS

Both New and Current Assessments

2023-Mar-10
2:49:55PM

Roll #	Title Holder & Address	Civic	Legal			---- District----		
						Code	Number	
36000		FENCE ONLY	Plan	Block	Lot	HOSP	1	
			4 23	56 10 SE	0	MUNI-1	1	
			Electoral District	0		MUNI-2	1	
			Code	Description	Land Improvement	Other	P-SCH	1
			25	DIP - IMP		25,060	DIP	1
Totals					25,060			
37000	50 AVENUE	4723 A	Plan	Block	Lot	C OF T 9-V-74	HOSP	1
			4 23	56 10 NE	0		MUNI-1	1
			Electoral District	0	Area Size	1.21 AC	MUNI-2	1
			Code	Description	Land Improvement	Other	P-SCH	1
			4	RESIDENTIAL		93,710		
47	CHURCHES		570,320					
Totals					664,030			
38000	LAGOON ROAD	7621713	Plan	Block	Lot		HOSP	1
			0 0	0 0			MUNI-2	1
			Electoral District	0	Area Size	1.22 AC	P-SCH	1
			Code	Description	Land Improvement	Other	MUNI-1	1
			98	TOWN OWN FACILITIES		56,580		
Totals					56,580			
39000			Plan	Block	Lot	TELECOMMUN	HOSP	1
			0 0	0 0			MUNI-1	1
			Electoral District	0			MUNI-2	1
			Code	Description	Land Improvement	Other	P-SCH	1
			58	TELECOMMUNICATIONS NRL-T		440	DIP	1
Totals					440			
40000	50 AVENUE	4820	Plan	Block	Lot		HOSP	1
			4 23	56 10 NE	0		MUNI-1	1
			Electoral District	0	Area Size	43,560.00 SF	MUNI-2	1
			Code	Description	Land Improvement	Other	P-SCH	1
			26	COMMERCIAL		2,321,350		
Totals					2,321,350			



TOWN OF GIBBONS

Both New and Current Assessments

2023-Mar-10
2:49:55PM

Roll #	Title Holder & Address	Civic	Legal			---- District----			
						Code	Number		
42000		FISH POND	Plan	3920MC	Block	Lot	HOSP	1	
				0 0	0 0		MUNI-1	1	
			Electoral District	0	Area Size	0.81 AC	MUNI-2	1	
			Code	Description	Land	Improvement	Other	P-SCH	1
			98	TOWN OWN FACILITIES	46,430				
		Totals	46,430						
43000			Plan		Block	Lot	HOSP	1	
				4 23	56 10 SE	NW Corne	MUNI-1	1	
			Electoral District	0	Area Size	1.86 AC	MUNI-2	1	
			Code	Description	Land	Improvement	Other	P-SCH	1
			5	VAC.RE.LD.RD	84,910				
		Totals	84,910						
45000	SH 643 23121		Plan		Block	Lot	HOSP	1	
				4 23	56 11 NW	MOST EA	MUNI-1	1	
			Electoral District	0	Area Size	74.75 AC	MUNI-2	1	
			Code	Description	Land	Improvement	Other	P-SCH	1
			5	VAC.RE.LD.RD	138,900				
		22	FARMLAND	21,230					
		Totals	160,130						
46000	43 STREET 5033		Plan		Block	Lot	HOSP	1	
				4 23	56 11 NW	WPT.NW	MUNI-1	1	
			Electoral District	0	Area Size	34.05 AC	MUNI-2	1	
			Code	Description	Land	Improvement	Other	P-SCH	1
			36	INDUSTRIAL	1,610,780				
		Totals	1,610,780						
47000			Plan		Block	Lot	HOSP	1	
				4 23	56 14 NW	0	MUNI-1	1	
			Electoral District	0			MUNI-2	1	
			Code	Description	Land	Improvement	Other	P-SCH	1
			22	FARMLAND	2,030				
		Totals	2,030						



TOWN OF GIBBONS

Both New and Current Assessments

Roll #	Title Holder & Address	Civic	Legal			---- District----		
			Code	Description	Area Size	Land Improvement	Code	Number
47002			Plan	Block	Lot		HOSP	1
			4 23	56 14 NW			MUNI-1	1
			Electoral District	0	Area Size	144.00 SF	MUNI-2	1
			Code	Description	Land Improvement	Other	P-SCH	1
			36	INDUSTRIAL		50,770		
		Totals		50,770				
48000			Plan	Block	Lot		HOSP	1
			4 23	56 14 SW	0		MUNI-1	1
			Electoral District	0	Area Size	128.62 AC	MUNI-2	1
			Code	Description	Land Improvement	Other	P-SCH	1
			22	FARMLAND	31,100			
		Totals		31,100				
49000	ACCESS ROAD		Plan	Block	Lot		HOSP	1
			4 23	56 14 SW	0		MUNI-1	1
			Electoral District	0	Area Size	2.00 AC	MUNI-2	1
			Code	Description	Land Improvement	Other	P-SCH	1
			90	TOWN RESERVES	57,760			
		Totals		57,760				
50000	53 AVENUE 5204		Plan0322750	Block 1	Lot 3		HOSP	1
			4 23	56 15 SE	0		MUNI-1	1
			Electoral District	0	Area Size	1.14 AC	MUNI-2	1
			Code	Description	Land Improvement	Other	P-SCH	1
			4	RESIDENTIAL	296,170			
		Totals		296,170				
51000	50 AVENUE 4803		Plan7194KS	Block 8	Lot R1		HOSP	1
			0 0	0 0			MUNI-1	1
			Electoral District	0			MUNI-2	1
			Code	Description	Land Improvement	Other	P-SCH	1
			26	COMMERCIAL	30,980			
		Totals		30,980				



TOWN OF GIBBONS

Both New and Current Assessments

2023-Mar-10
2:49:55PM

Roll #	Title Holder & Address	Civic	Legal			---- District----				
						Code	Number			
52000	49 STREET 4919	4919	Plan 17RS	Block 8	Lot 3A	HOSP	1			
			0	0	0	0	MUNI-1	1		
			Electoral District			0	Area Size	9,240.00 SF	MUNI-2	1
			Code	Description	Land	Improvement	Other	P-SCH	1	
			4	RESIDENTIAL			253,130			
			Totals					253,130		
53000	49 STREET 4911	4911	Plan 17RS	Block 8	Lot 4A	HOSP	1			
			0	0	0	0	MUNI-1	1		
			Electoral District			0	Area Size	10,560.00 SF	MUNI-2	1
			Code	Description	Land	Improvement	Other	P-SCH	1	
			4	RESIDENTIAL			270,620			
			Totals					270,620		
54000	49 STREET 4907	4907	Plan 17RS	Block 8	Lot 6A	HOSP	1			
			0	0	0	0	MUNI-1	1		
			Electoral District			0	Area Size	6,600.00 SF	MUNI-2	1
			Code	Description	Land	Improvement	Other	P-SCH	1	
			5	VAC.RE.LD.RD			81,060			
			Totals					81,060		
55000	49 AVENUE 4820	4820	Plan 17RS	Block 8	Lot 7A	HOSP	1			
			0	0	0	0	MUNI-1	1		
			Electoral District			0			MUNI-2	1
			Code	Description	Land	Improvement	Other	P-SCH	1	
			4	RESIDENTIAL			278,040			
			Totals					278,040		
56000	49 AVENUE 4816	4816	Plan 0740240	Block 8	Lot 8B	HOSP	1			
			0	0	0	0	MUNI-1	1		
			Electoral District			0	Area Size	9,791.00 SF	MUNI-2	1
			Code	Description	Land	Improvement	Other	P-SCH	1	
			4	RESIDENTIAL			272,600			
			Totals					272,600		



TOWN OF GIBBONS

Both New and Current Assessments

Roll #	Title Holder & Address	Civic	Legal	District			
				Code	Number		
57000		49 AVENUE	Plan17RS	Block 8	Lot 9A	HOSP	1
		4812	0 0	0 0	0	MUNI-1	1
			Electoral District	0 Area Size	7,592.00 SF	MUNI-2	1
		Code 4	Description RESIDENTIAL	Land Improvement	Other	P-SCH	1
		Totals			296,730		
58000		48 AVENUE	Plan195TR	Block 8	Lot 19	HOSP	1
		4704	0 0	0 0	0	MUNI-1	1
			Electoral District	0 Area Size	7,368.00 SF	MUNI-2	1
		Code 4	Description RESIDENTIAL	Land Improvement	Other	P-SCH	1
		Totals			287,160		
59000		47 STREET	Plan195TR	Block 8	Lot 20	HOSP	1
		4828	0 0	0 0	0	MUNI-1	1
			Electoral District	0 Area Size	7,891.00 SF	MUNI-2	1
		Code 4	Description RESIDENTIAL	Land Improvement	Other	P-SCH	1
		Totals			266,620		
60000		47 STREET	Plan195TR	Block 8	Lot 21	HOSP	1
		4832	0 0	0 0	0	MUNI-1	1
			Electoral District	0 Area Size	7,891.00 SF	MUNI-2	1
		Code 4	Description RESIDENTIAL	Land Improvement	Other	P-SCH	1
		Totals			293,520		
61000		47 STREET	Plan195TR	Block 8	Lot 22	HOSP	1
		4836	0 0	0 0	0	MUNI-1	1
			Electoral District	0 Area Size	7,891.00 SF	MUNI-2	1
		Code 4	Description RESIDENTIAL	Land Improvement	Other	P-SCH	1
		Totals			309,690		



TOWN OF GIBBONS

Both New and Current Assessments

2023-Mar-10
2:49:55PM

Roll #	Title Holder & Address	Civic	Legal			---- District----	
						Code	Number
62000	47 STREET 4840		Plan 195TR	Block 8	Lot 23	HOSP	1
						MUNI-1	1
						MUNI-2	1
						P-SCH	1
						Totals	
	Code 4	Description RESIDENTIAL	Electoral District	0 Area Size	7,891.00 SF	Land Improvement	Other
						247,500	
63000	47 STREET 4902		Plan 195TR	Block 8	Lot 24	HOSP	1
						MUNI-1	1
						MUNI-2	1
						P-SCH	1
						Totals	
	Code 4	Description RESIDENTIAL	Electoral District	0 Area Size	7,891.00 SF	Land Improvement	Other
						264,020	
64000	47 STREET 4906		Plan 195TR	Block 8	Lot 25	HOSP	1
						MUNI-1	1
						MUNI-2	1
						P-SCH	1
						Totals	
	Code 4	Description RESIDENTIAL	Electoral District	0 Area Size	7,891.00 SF	Land Improvement	Other
						259,480	
65000	47 STREET 4910		Plan 195TR	Block 8	Lot 26	HOSP	1
						MUNI-1	1
						MUNI-2	1
						P-SCH	1
						Totals	
	Code 4	Description RESIDENTIAL	Electoral District	0 Area Size	7,891.00 SF	Land Improvement	Other
						266,040	
66000	47 STREET 4914		Plan 195TR	Block 8	Lot 27	HOSP	1
						MUNI-1	1
						MUNI-2	1
						P-SCH	1
						Totals	
	Code 4	Description RESIDENTIAL	Electoral District	0 Area Size	7,891.00 SF	Land Improvement	Other
						281,220	



TOWN OF GIBBONS

Both New and Current Assessments

2023-Mar-10
2:49:55PM

Roll #	Title Holder & Address	Civic	Legal			---- District----	
						Code	Number
67000		47 STREET	Plan195TR	Block 8	Lot 28	HOSP	1
		4918	0 0	0 0	0	MUNI-1	1
			Electoral District	0 Area Size	7,891.00 SF	MUNI-2	1
		Code	Description	Land Improvement	Other	P-SCH	1
		4	RESIDENTIAL	218,670			
	Totals			218,670			
68000		47 STREET	Plan195TR	Block 8	Lot 29	HOSP	1
		4922	0 0	0 0	0	MUNI-1	1
			Electoral District	0 Area Size	7,891.00 SF	MUNI-2	1
		Code	Description	Land Improvement	Other	P-SCH	1
		4	RESIDENTIAL	245,630			
	Totals			245,630			
69000		51 AVENUE	Plan568TR	Block 13	Lot 16	HOSP	1
		4908	0 0	0 0	0	MUNI-1	1
			Electoral District	0 Area Size	12.69 AC	MUNI-2	1
		Code	Description	Land Improvement	Other	P-SCH	1
		17	SCHOOL	7,430,170			
	Totals			7,430,170			
70000		50 STREET	Plan626HW	Block 3	Lot 1	HOSP	1
		4915	0 0	0 0	0	MUNI-1	1
			Electoral District	0 Area Size	16,640.00 SF	MUNI-2	1
		Code	Description	Land Improvement	Other	P-SCH	1
		43	APARTMENT	918,000			
	Totals			918,000			
72000		48 STREET	Plan828RS	Block 7	Lot 8	HOSP	1
		4840	0 0	0 0	0	MUNI-1	1
			Electoral District	0 Area Size	7,300.00 SF	MUNI-2	1
		Code	Description	Land Improvement	Other	P-SCH	1
		4	RESIDENTIAL	223,200			
	Totals			223,200			



TOWN OF GIBBONS

Both New and Current Assessments

2023-Mar-10
2:49:55PM

Roll #	Title Holder & Address	Civic	Legal			---- District----			
						Code	Number		
73000	48 STREET 4836	48 STREET	Plan828RS	Block 7	Lot 9	HOSP	1		
						MUNI-1	1		
						MUNI-2	1		
						P-SCH	1		
						Code 4	Description RESIDENTIAL	Land Improvement	Other
						Totals		243,970	
74000	48 STREET 4832	48 STREET	Plan828RS	Block 7	Lot 10	HOSP	1		
						MUNI-1	1		
						MUNI-2	1		
						P-SCH	1		
						Code 4	Description RESIDENTIAL	Land Improvement	Other
						Totals		279,830	
75000	48 STREET 4828	48 STREET	Plan828RS	Block 7	Lot 11	HOSP	1		
						MUNI-1	1		
						MUNI-2	1		
						P-SCH	1		
						Code 4	Description RESIDENTIAL	Land Improvement	Other
						Totals		263,830	
76000	48 STREET 4824	48 STREET	Plan828RS	Block 7	Lot 12	HOSP	1		
						MUNI-1	1		
						MUNI-2	1		
						P-SCH	1		
						Code 4	Description RESIDENTIAL	Land Improvement	Other
						Totals		271,000	
77000	48 STREET 4816	48 STREET	Plan828RS	Block 7	Lot 13	HOSP	1		
						MUNI-1	1		
						MUNI-2	1		
						P-SCH	1		
						Code 4	Description RESIDENTIAL	Land Improvement	Other
						Totals		258,310	



TOWN OF GIBBONS

Both New and Current Assessments

2023-Mar-10
2:49:55PM

Roll #	Title Holder & Address	Civic	Legal	District				
				Code	Number			
78000		48 AVENUE	Plan828RS	Block 7	Lot 14	HOSP	1	
		4804	0 0	0 0	0	MUNI-1	1	
			Electoral District	0 Area Size	7,913.00 SF	MUNI-2	1	
		Code	Description	Land	Improvement	Other	P-SCH	1
		4	RESIDENTIAL		308,970			
			Totals		308,970			
79000		50 AVENUE	Plan868CG	Block 1	Lot 1,2	HOSP	1	
		5017	0 0	0 0	0	MUNI-1	1	
			Electoral District	0 Area Size		MUNI-2	1	
		Code	Description	Land	Improvement	Other	P-SCH	1
		26	COMMERCIAL		257,330			
			Totals		257,330			
80000		50 AVENUE	Plan868CG	Block 1	Lot 3, 4, 5 & 23	HOSP	1	
		5013	0 0	0 0	0	MUNI-1	1	
			Electoral District	0 Area Size	20,450.00 SF	MUNI-2	1	
		Code	Description	Land	Improvement	Other	P-SCH	1
		26	COMMERCIAL		875,420			
			Totals		875,420			
81000		50 AVENUE	Plan868CG	Block 1	Lot 6,7	HOSP	1	
		5009	0 0	0 0	0	MUNI-1	1	
			Electoral District	0 Area Size	7,800.00 SF	MUNI-2	1	
		Code	Description	Land	Improvement	Other	P-SCH	1
		27	VACANT COMMERCIAL	182,600				
			Totals		182,600			
82000		50 AVENUE	Plan868CG	Block 1	Lot 8,9	HOSP	1	
		5003	0 0	0 0	0	MUNI-1	1	
			Electoral District	0 Area Size	7,800.00 SF	MUNI-2	1	
		Code	Description	Land	Improvement	Other	P-SCH	1
		27	VACANT COMMERCIAL	182,600				
			Totals		182,600			



TOWN OF GIBBONS

Both New and Current Assessments

2023-Mar-10
2:49:55PM

Roll #	Title Holder & Address	Civic	Legal	----- District-----				
				Code	Number			
83000	50 STREET 4928	50 STREET 4928	Plan868CG Block 1 Lot 10	HOSP	1			
				MUNI-1	1			
				MUNI-2	1			
				P-SCH	1			
				Code 4	Description RESIDENTIAL	Land Improvement	Other	
				Totals		178,850		
85000	50 STREET 4920	50 STREET 4920	Plan868CG Block 1 Lot 12	HOSP	1			
				MUNI-1	1			
				MUNI-2	1			
				P-SCH	1			
				Code 4	Description RESIDENTIAL	Land Improvement	Other	
				Totals		206,880		
86000	50 STREET 4916	50 STREET 4916	Plan868CG Block 1 Lot 13	HOSP	1			
				MUNI-1	1			
				MUNI-2	1			
				P-SCH	1			
				Code 4	Description RESIDENTIAL	Land Improvement	Other	
				Totals		208,770		
87000	50 STREET 4912	50 STREET 4912	Plan868CG Block 1 Lot 14	HOSP	1			
				MUNI-1	1			
				MUNI-2	1			
				P-SCH	1			
				Code 4	Description RESIDENTIAL	Land Improvement	Other	
				Totals		174,280		
88000	50 STREET 4908	50 STREET 4908	Plan868CG Block 1 Lot 15	HOSP	1			
				MUNI-1	1			
				MUNI-2	1			
				P-SCH	1			
				Code 4	Description RESIDENTIAL	Land Improvement	Other	
				Totals		179,590		



TOWN OF GIBBONS

Both New and Current Assessments

2023-Mar-10
2:49:55PM

Roll #	Title Holder & Address	Civic	Legal	----- District-----				
				Code	Number			
89000		49 AVENUE	Plan868CG	Block 1	Lot 16	HOSP	1	
		5004	0 0	0 0	0	MUNI-1	1	
			Electoral District	0 Area Size	6,250.00 SF	MUNI-2	1	
		Code	Description	Land	Improvement	Other	P-SCH	1
		4	RESIDENTIAL		165,470			
			Totals		165,470			
90000		51 STREET	Plan868CG	Block 1	Lot 17,18	HOSP	1	
		4903	0 0	0 0	0	MUNI-1	1	
			Electoral District	0 Area Size	12,500.00 SF	MUNI-2	1	
		Code	Description	Land	Improvement	Other	P-SCH	1
		5	VAC.RE.LD.RD	134,330				
			Totals		134,330			
92000		51 STREET	Plan868CG	Block 1	Lot 19	HOSP	1	
		4911	0 0	0 0	0	MUNI-1	1	
			Electoral District	0 Area Size	6,250.00 SF	MUNI-2	1	
		Code	Description	Land	Improvement	Other	P-SCH	1
		4	RESIDENTIAL		155,540			
			Totals		155,540			
93000		51 STREET	Plan868CG	Block 1	Lot 20	HOSP	1	
		4915	0 0	0 0	0	MUNI-1	1	
			Electoral District	0 Area Size	6,250.00 SF	MUNI-2	1	
		Code	Description	Land	Improvement	Other	P-SCH	1
		4	RESIDENTIAL		215,620			
			Totals		215,620			
94000		51 STREET	Plan868CG	Block 1	Lot 21	HOSP	1	
		4919	0 0	0 0	0	MUNI-1	1	
			Electoral District	0 Area Size	6,250.00 SF	MUNI-2	1	
		Code	Description	Land	Improvement	Other	P-SCH	1
		5	VAC.RE.LD.RD	79,810				
			Totals		79,810			



TOWN OF GIBBONS

Both New and Current Assessments

2023-Mar-10
2:49:55PM

Roll #	Title Holder & Address	Civic	Legal	----- District-----					
				Code	Number				
96000	50 AVENUE 5020		Plan 868CG Block 2	Lot 1	HOSP	1			
				0 0	MUNI-1	1			
				Electoral District	0 Area Size	3,900.00 SF	MUNI-2	1	
				Code	Description	Land Improvement	Other	P-SCH	1
				27	VACANT COMMERCIAL	116,300			
					Totals		116,300		
97000	50 AVENUE 5018		Plan 868CG Block 2	Lot NW PT 2	HOSP	1			
				0 0	MUNI-1	1			
				Electoral District	0 Area Size		MUNI-2	1	
				Code	Description	Land Improvement	Other	P-SCH	1
				27	VACANT COMMERCIAL	111,880			
					Totals		111,880		
98000	50 AVENUE 5016		Plan 868CG Block 2	Lot PT 2, 3	HOSP	1			
				0 0	MUNI-1	1			
				Electoral District	0 Area Size	4,160.00 SF	MUNI-2	1	
				Code	Description	Land Improvement	Other	P-SCH	1
				26	COMMERCIAL	196,110			
					Totals		196,110		
100000	50 AVENUE 5006		Plan 868CG Block 2	Lot 4-8	HOSP	1			
				0 0	MUNI-1	1			
				Electoral District	0 Area Size	19,500.00 SF	MUNI-2	1	
				Code	Description	Land Improvement	Other	P-SCH	1
				26	COMMERCIAL	651,630			
					Totals		651,630		
101000	50 AVENUE 5002		Plan 868CG Block 2	Lot 9	HOSP	1			
				0 0	MUNI-1	1			
				Electoral District	0 Area Size	3,900.00 SF	MUNI-2	1	
				Code	Description	Land Improvement	Other	P-SCH	1
				26	COMMERCIAL	138,870			
					Totals		138,870		



TOWN OF GIBBONS

Both New and Current Assessments

2023-Mar-10
2:49:55PM

Roll #	Title Holder & Address	Civic	Legal			---- District----	
						Code	Number
102000	50 STREET 5016	5016	Plan	Block 2	Lot 10	HOSP	1
						MUNI-1	1
						MUNI-2	1
						P-SCH	1
						Totals	242,560
	Code 48	Description COMMUNITY	Electoral District	0	Area Size 6,250.00 SF	Land Improvement 242,560	Other
103000	50 STREET 5020	5020	Plan 868CG	Block 2	Lot 11	HOSP	1
						MUNI-1	1
						MUNI-2	1
						P-SCH	1
						Totals	92,400
	Code 48	Description COMMUNITY	Electoral District	0	Area Size 6,250.00 SF	Land Improvement 92,400	Other
104001	50 STREET 5032	5032	Plan CONDO0829	Block	Lot 1	HOSP	1
						MUNI-1	1
						MUNI-2	1
						P-SCH	1
						Totals	165,110
	Code 42	Description TOWNHOUSE/CONDO	Electoral District	0	Area Size 6,250.00 SF	Land Improvement 165,110	Other
104002	50 STREET 5032	5032	Plan CONDO0829	Block	Lot 2	HOSP	1
						MUNI-1	1
						MUNI-2	1
						P-SCH	1
						Totals	165,110
	Code 42	Description TOWNHOUSE/CONDO	Electoral District	0	Area Size 6,250.00 SF	Land Improvement 165,110	Other
104003	50 STREET 5032	5032	Plan CONDO0829	Block	Lot 3	HOSP	1
						MUNI-1	1
						MUNI-2	1
						P-SCH	1
						Totals	163,020
	Code 42	Description TOWNHOUSE/CONDO	Electoral District	0	Area Size 6,250.00 SF	Land Improvement 163,020	Other



TOWN OF GIBBONS

Both New and Current Assessments

2023-Mar-10
2:49:55PM

Roll #	Title Holder & Address	Civic	Legal	---- District----					
				Code	Number				
104004		50 STREET	Plan CONDO0829	Block	Lot 4	HOSP	1		
		5032	0	0	0	0	MUNI-1	1	
		4	Electoral District		0	Area Size	6,250.00 SF	MUNI-2	1
		Code	Description	Land	Improvement	Other	P-SCH	1	
		42	TOWNHOUSE/CONDO		163,020				
		Totals					163,020		
105000		50 STREET	Plan 868CG	Block 2	Lot 16	HOSP	1		
		5036	0	0	0	0	MUNI-1	1	
			Electoral District		0	Area Size	6,250.00 SF	MUNI-2	1
		Code	Description	Land	Improvement	Other	P-SCH	1	
		26	COMMERCIAL		88,110				
		Totals					88,110		
106000		51 AVENUE	Plan 868CG	Block 2	Lot 17	HOSP	1		
		5019	0	0	0	0	MUNI-1	1	
			Electoral District		0	Area Size	6,250.00 SF	MUNI-2	1
		Code	Description	Land	Improvement	Other	P-SCH	1	
		26	COMMERCIAL		236,380				
		Totals					236,380		
107000		51 STREET	Plan 868CG	Block 2	Lot 18	HOSP	1		
		5035	0	0	0	0	MUNI-1	1	
			Electoral District		0	Area Size	6,250.00 SF	MUNI-2	1
		Code	Description	Land	Improvement	Other	P-SCH	1	
		4	RESIDENTIAL		164,330				
		Totals					164,330		
108000		51 STREET	Plan 868CG	Block 2	Lot 19	HOSP	1		
		5031	0	0	0	0	MUNI-1	1	
			Electoral District		0			MUNI-2	1
		Code	Description	Land	Improvement	Other	P-SCH	1	
		27	VACANT COMMERCIAL	79,810					
		Totals					79,810		



TOWN OF GIBBONS

Both New and Current Assessments

2023-Mar-10
2:49:55PM

Roll #	Title Holder & Address	Civic	Legal	----- District-----				
				Code	Number			
110000		51 STREET	Plan 868CG	Block 2	Lot 20,21	HOSP	1	
		5023	0 0	0 0	0	MUNI-1	1	
			Electoral District	0 Area Size	12,500.00 SF	MUNI-2	1	
		Code 27	Description VACANT COMMERCIAL	Land 132,850	Improvement	Other	P-SCH	1
			Totals	132,850				
111000		51 STREET	Plan 868CG	Block 2	Lot 22,23	HOSP	1	
		5019	0 0	0 0	0	MUNI-1	1	
			Electoral District	0 Area Size	12,500.00 SF	MUNI-2	1	
		Code 26	Description COMMERCIAL	Land 327,800	Improvement	Other	P-SCH	1
			Totals	327,800				
112000		50 AVENUE	Plan 1130HW	Block 4	Lot 1-3	HOSP	1	
		4902	0 0	0 0	0	MUNI-1	1	
			Electoral District	0 Area Size	11,700.00 SF	MUNI-2	1	
		Code 26	Description COMMERCIAL	Land 836,040	Improvement	Other	P-SCH	1
			Totals	836,040				
114000		50 AVENUE	Plan 1130HW	Block 4	Lot 4	HOSP	1	
		4912	0 0	0 0	0	MUNI-1	1	
			Electoral District	0 Area Size	11,700.00 SF	MUNI-2	1	
		Code 26	Description COMMERCIAL	Land 298,610	Improvement	Other	P-SCH	1
			Totals	298,610				
115000		50 STREET	Plan 1130HW	Block 4	Lot 10	HOSP	1	
		5015	0 0	0 0	0	MUNI-1	1	
			Electoral District	0 Area Size	6,250.00 SF	MUNI-2	1	
		Code 98	Description TOWN OWN FACILITIES	Land 135,990	Improvement	Other	P-SCH	1
			Totals	135,990				



TOWN OF GIBBONS

Both New and Current Assessments

2023-Mar-10
2:49:55PM

Roll #	Title Holder & Address	Civic	Legal			---- District----				
						Code	Number			
116000	50 STREET 5019	50 STREET 5019	Plan 1130HW	Block 4	Lot 11	HOSP	1			
			0	0	0	0	MUNI-1	1		
			Electoral District			0	Area Size	6,250.00 SF	MUNI-2	1
			Code	Description	Land	Improvement	Other	P-SCH	1	
			98	TOWN OWN FACILITIES		148,770				
			Totals			148,770				
117000	50 STREET 5023	50 STREET 5023	Plan 1130HW	Block 4	Lot 12,13	HOSP	1			
			0	0	0	0	MUNI-2	1		
			Electoral District			0	Area Size	12,500.00 SF	P-SCH	1
			Code	Description	Land	Improvement	Other	MUNI-1	1	
			48	COMMUNITY		174,810				
			51	RCL SCHOOL ONLY		58,270				
Totals			233,080							
121000	51 AVENUE 4919	51 AVENUE 4919	Plan 1130HW	Block 4	Lot 16	HOSP	1			
			0	0	0	0	MUNI-1	1		
			Electoral District			0	Area Size	6,250.00 SF	MUNI-2	1
			Code	Description	Land	Improvement	Other	P-SCH	1	
			26	COMMERCIAL		441,000				
			Totals			441,000				
123000	49 STREET 5036	49 STREET 5036	Plan 1130HW	Block 4	Lot 17,18	HOSP	1			
			0	0	0	0	MUNI-1	1		
			Electoral District			0	Area Size	12,500.00 SF	MUNI-2	1
			Code	Description	Land	Improvement	Other	P-SCH	1	
			49	FED GILO		249,880				
			Totals			249,880				
124000	49 STREET 5032	49 STREET 5032	Plan 1130HW	Block 4	Lot 19	HOSP	1			
			0	0	0	0	MUNI-1	1		
			Electoral District			0	Area Size	6,250.00 SF	MUNI-2	1
			Code	Description	Land	Improvement	Other	P-SCH	1	
			26	COMMERCIAL		316,990				
			Totals			316,990				



TOWN OF GIBBONS

Both New and Current Assessments

2023-Mar-10
2:49:55PM

Roll #	Title Holder & Address	Civic	Legal	District			Code	Number
				Area Size	Improvement	Other		
125000		49 STREET	Plan 1130HW	Block 4	Lot 20		HOSP	1
		5028	0 0	0 0	0		MUNI-1	1
			Electoral District	0	6,250.00 SF		MUNI-2	1
		Code 6	Description MUNICIPAL REVENUE PRODUCING		245,350		P-SCH	1
		Totals			245,350			
126000		49 STREET	Plan 1130HW	Block 4	Lot 21		HOSP	1
		5024	0 0	0 0	0		MUNI-1	1
			Electoral District	0	6,250.00 SF		MUNI-2	1
		Code 4	Description RESIDENTIAL		190,750		P-SCH	1
		Totals			190,750			
128000		49 STREET	Plan 1130HW	Block 4	Lot 22,23		HOSP	1
		5016	0 0	0 0	0		MUNI-1	1
			Electoral District	0	12,500.00 SF		MUNI-2	1
		Code 4	Description RESIDENTIAL		216,970		P-SCH	1
		Totals			216,970			
129000		50 STREET	Plan 1197KS	Block 6	Lot 13		HOSP	1
		4831	0 0	0 0	0		MUNI-1	1
			Electoral District	0	6,250.00 SF		MUNI-2	1
		Code 4	Description RESIDENTIAL		147,160		P-SCH	1
		Totals			147,160			
130000		50 STREET	Plan 1197KS	Block 6	Lot 14		HOSP	1
		4827	0 0	0 0	0		MUNI-1	1
			Electoral District	0	6,250.00 SF		MUNI-2	1
		Code 4	Description RESIDENTIAL		158,270		P-SCH	1
		Totals			158,270			



TOWN OF GIBBONS

Both New and Current Assessments

2023-Mar-10
2:49:55PM

Roll #	Title Holder & Address	Civic	Legal			---- District----		
						Code	Number	
131000		50 STREET	Plan 1197KS	Block 6	Lot 15	HOSP	1	
		4823	0 0	0 0	0	MUNI-1	1	
			Electoral District	0 Area Size	6,250.00 SF	MUNI-2	1	
		Code	Description	Land	Improvement	Other	P-SCH	1
		4	RESIDENTIAL		190,860			
		Totals				190,860		
132000		50 STREET	Plan 1197KS	Block 6	Lot 16	HOSP	1	
		4819	0 0	0 0	0	MUNI-1	1	
			Electoral District	0 Area Size	6,250.00 SF	MUNI-2	1	
		Code	Description	Land	Improvement	Other	P-SCH	1
		4	RESIDENTIAL		211,470			
		Totals				211,470		
133000		50 STREET	Plan 1197KS	Block 6	Lot 17	HOSP	1	
		4815	0 0	0 0	0	MUNI-1	1	
			Electoral District	0 Area Size	6,250.00 SF	MUNI-2	1	
		Code	Description	Land	Improvement	Other	P-SCH	1
		4	RESIDENTIAL		308,080			
		Totals				308,080		
134000		50 STREET	Plan 1197KS	Block 6	Lot 18	HOSP	1	
		4811	0 0	0 0	0	MUNI-1	1	
			Electoral District	0 Area Size	6,250.00 SF	MUNI-2	1	
		Code	Description	Land	Improvement	Other	P-SCH	1
		4	RESIDENTIAL		218,200			
		Totals				218,200		
135000		48 AVENUE	Plan 1197KS	Block 6	Lot 19A	HOSP	1	
		4908	0 0	0 0	0	MUNI-1	1	
			Electoral District	0 Area Size	12,388.00 SF	MUNI-2	1	
		Code	Description	Land	Improvement	Other	P-SCH	1
		4	RESIDENTIAL		316,370			
		Totals				316,370		



TOWN OF GIBBONS

Both New and Current Assessments

2023-Mar-10
2:49:55PM

Roll #	Title Holder & Address	Civic	Legal			---- District----		
						Code	Number	
138000		48 AVENUE	Plan 1756HW	Block 5	Lot 1	HOSP	1	
		5004	0 0	0 0	0	MUNI-1	1	
			Electoral District	0 Area Size	6,250.00 SF	MUNI-2	1	
		Code	Description	Land	Improvement	Other	P-SCH	1
		4	RESIDENTIAL		241,360			
		Totals				241,360		
139000		50 STREET	Plan 1756HW	Block 5	Lot 2	HOSP	1	
		4808	0 0	0 0	0	MUNI-1	1	
			Electoral District	0 Area Size	6,250.00 SF	MUNI-2	1	
		Code	Description	Land	Improvement	Other	P-SCH	1
		4	RESIDENTIAL		141,110			
		Totals				141,110		
140000		50 STREET	Plan 1756HW	Block 5	Lot 3	HOSP	1	
		4812	0 0	0 0	0	MUNI-1	1	
			Electoral District	0 Area Size	6,250.00 SF	MUNI-2	1	
		Code	Description	Land	Improvement	Other	P-SCH	1
		41	DUPLEX		134,900			
		Totals				134,900		
141000		50 STREET	Plan 1756HW	Block 5	Lot 4	HOSP	1	
		4816	0 0	0 0	0	MUNI-1	1	
			Electoral District	0 Area Size	6,250.00 SF	MUNI-2	1	
		Code	Description	Land	Improvement	Other	P-SCH	1
		41	DUPLEX		134,900			
		Totals				134,900		
142000		50 STREET	Plan 1756HW	Block 5	Lot 5	HOSP	1	
		4820	0 0	0 0	0	MUNI-1	1	
			Electoral District	0 Area Size	6,250.00 SF	MUNI-2	1	
		Code	Description	Land	Improvement	Other	P-SCH	1
		4	RESIDENTIAL		257,640			
		Totals				257,640		



TOWN OF GIBBONS

Both New and Current Assessments

2023-Mar-10
2:49:55PM

Roll #	Title Holder & Address	Civic	Legal			---- District----				
						Code	Number			
143000	50 STREET 4824	50 STREET 4824	Plan 1756HW			Block 5	Lot 6	HOSP	1	
			0 0			0	0	0	MUNI-1	1
			Electoral District			0	Area Size	6,250.00 SF	MUNI-2	1
			Code	Description	Land	Improvement	Other	P-SCH	1	
			4	RESIDENTIAL			252,610			
			Totals				252,610			
144000	50 STREET 4828	50 STREET 4828	Plan 1025028			Block 5	Lot 7A	HOSP	1	
			0 0			0	0	0	MUNI-1	1
			Electoral District			0	Area Size	5,375.00 SF	MUNI-2	1
			Code	Description	Land	Improvement	Other	P-SCH	1	
			4	RESIDENTIAL			306,950			
			Totals				306,950			
145000	50 STREET 4832	50 STREET 4832	Plan 1025028			Block 5	Lot 8A	HOSP	1	
			0 0			0	0	0	MUNI-1	1
			Electoral District			0	Area Size	7,125.00 SF	MUNI-2	1
			Code	Description	Land	Improvement	Other	P-SCH	1	
			4	RESIDENTIAL			215,160			
			Totals				215,160			
146000	50 STREET 4836	50 STREET 4836	Plan 1756HW			Block 5	Lot 9	HOSP	1	
			0 0			0	0	0	MUNI-1	1
			Electoral District			0	Area Size	6,250.00 SF	MUNI-2	1
			Code	Description	Land	Improvement	Other	P-SCH	1	
			5	VAC.RE.LD.RD	79,810					
			Totals				79,810			
147000	50 STREET 4840	50 STREET 4840	Plan 1756HW			Block 5	Lot 10	HOSP	1	
			0 0			0	0	0	MUNI-1	1
			Electoral District			0	Area Size	6,250.00 SF	MUNI-2	1
			Code	Description	Land	Improvement	Other	P-SCH	1	
			4	RESIDENTIAL			253,110			
			Totals				253,110			



TOWN OF GIBBONS

Both New and Current Assessments

2023-Mar-10
2:49:55PM

Roll #	Title Holder & Address	Civic	Legal	---- District----					
				Code	Number				
148000	51 STREET 4839		Plan 1756HW	Block 5	Lot 11	HOSP	1		
			0	0	0	0	MUNI-1	1	
			Electoral District		0	Area Size	6,250.00 SF	MUNI-2	1
			Code	Description	Land	Improvement	Other	P-SCH	1
			4	RESIDENTIAL			142,530		
			Totals				142,530		
149000	51 STREET 4835		Plan 1756HW	Block 5	Lot 12	HOSP	1		
			0	0	0	0	MUNI-1	1	
			Electoral District		0	Area Size	6,250.00 SF	MUNI-2	1
			Code	Description	Land	Improvement	Other	P-SCH	1
			4	RESIDENTIAL			212,720		
			Totals				212,720		
150000	51 STREET 4831		Plan 1756HW	Block 5	Lot 13	HOSP	1		
			0	0	0	0	MUNI-1	1	
			Electoral District		0	Area Size	6,250.00 SF	MUNI-2	1
			Code	Description	Land	Improvement	Other	P-SCH	1
			4	RESIDENTIAL			280,600		
			Totals				280,600		
151000	51 STREET 4827		Plan 1756HW	Block 5	Lot 14	HOSP	1		
			0	0	0	0	MUNI-1	1	
			Electoral District		0	Area Size	6,250.00 SF	MUNI-2	1
			Code	Description	Land	Improvement	Other	P-SCH	1
			4	RESIDENTIAL			281,730		
			Totals				281,730		
152000	51 STREET 4823		Plan 1756HW	Block 5	Lot 15	HOSP	1		
			0	0	0	0	MUNI-1	1	
			Electoral District		0	Area Size	6,250.00 SF	MUNI-2	1
			Code	Description	Land	Improvement	Other	P-SCH	1
			4	RESIDENTIAL			80,110		
			Totals				80,110		



TOWN OF GIBBONS

Both New and Current Assessments

2023-Mar-10
2:49:55PM

Roll #	Title Holder & Address	Civic	Legal	----- District-----					
				Code	Number				
153000	51 STREET 4819	51 STREET 4819	Plan 1756HW	Block 5	Lot 16	HOSP	1		
			0	0	0	0	MUNI-1	1	
			Electoral District		0	Area Size	6,250.00 SF	MUNI-2	1
			Code	Description	Land	Improvement	Other	P-SCH	1
			4	RESIDENTIAL			278,450		
			Totals				278,450		
154000	51 STREET 4815	51 STREET 4815	Plan 1756HW	Block 5	Lot 17	HOSP	1		
			0	0	0	0	MUNI-1	1	
			Electoral District		0	Area Size	6,250.00 SF	MUNI-2	1
			Code	Description	Land	Improvement	Other	P-SCH	1
			4	RESIDENTIAL			177,890		
			Totals				177,890		
155000	51 AVENUE 5004	51 AVENUE 5004	Plan 1756HW	Block B	Lot	HOSP	1		
			0	0	0	0	MUNI-1	1	
			Electoral District		0	Area Size	9.72 AC	MUNI-2	1
			Code	Description	Land	Improvement	Other	P-SCH	1
			98	TOWN OWN FACILITIES			6,306,850		
			Totals				6,306,850		
157000	51 STREET 4807	51 STREET 4807	Plan 1756HW	Block 5	Lot 19	HOSP	1		
			0	0	0	0	MUNI-1	1	
			Electoral District		0	Area Size	6,250.00 SF	MUNI-2	1
			Code	Description	Land	Improvement	Other	P-SCH	1
			4	RESIDENTIAL			161,310		
			Totals				161,310		
158000	51 STREET 4803	51 STREET 4803	Plan 1756HW	Block 5	Lot 20	HOSP	1		
			0	0	0	0	MUNI-1	1	
			Electoral District		0	Area Size	6,250.00 SF	MUNI-2	1
			Code	Description	Land	Improvement	Other	P-SCH	1
			4	RESIDENTIAL			150,060		
			Totals				150,060		



TOWN OF GIBBONS

Both New and Current Assessments

2023-Mar-10
2:49:55PM

Roll #	Title Holder & Address	Civic	Legal	----- District-----				
				Code	Number			
159000		50 AVENUE	Plan 1894RS	Block 10	Lot R	HOSP	1	
		4806	0 0	0 0	0	MUNI-1	1	
			Electoral District	0		MUNI-2	1	
		Code	Description	Land	Improvement	Other	P-SCH	1
		26	COMMERCIAL		472,190			
	Totals			472,190				
160000		48 STREET	Plan 1894RS	Block 10	Lot 6	HOSP	1	
		5024	0 0	0 0	0	MUNI-1	1	
			Electoral District	0 Area Size	7,250.00 SF	MUNI-2	1	
		Code	Description	Land	Improvement	Other	P-SCH	1
		4	RESIDENTIAL		299,400			
	Totals			299,400				
161000		48 STREET	Plan 1894RS	Block 10	Lot 7	HOSP	1	
		5028	0 0	0 0	0	MUNI-1	1	
			Electoral District	0 Area Size	7,250.00 SF	MUNI-2	1	
		Code	Description	Land	Improvement	Other	P-SCH	1
		4	RESIDENTIAL		192,370			
	Totals			192,370				
162000		48 STREET	Plan 1894RS	Block 10	Lot 8	HOSP	1	
		5032	0 0	0 0	0	MUNI-1	1	
			Electoral District	0 Area Size	7,250.00 SF	MUNI-2	1	
		Code	Description	Land	Improvement	Other	P-SCH	1
		4	RESIDENTIAL		258,250			
	Totals			258,250				
163000		48 STREET	Plan 1894RS	Block 10	Lot 9	HOSP	1	
		5036	0 0	0 0	0	MUNI-1	1	
			Electoral District	0 Area Size	7,250.00 SF	MUNI-2	1	
		Code	Description	Land	Improvement	Other	P-SCH	1
		4	RESIDENTIAL		212,360			
	Totals			212,360				



TOWN OF GIBBONS

Both New and Current Assessments

2023-Mar-10
2:49:55PM

Roll #	Title Holder & Address	Civic	Legal			---- District----			
			Code	Description	Area Size	Code	Number		
164000	51 AVENUE 4803		Plan 1894RS	Block 10	Lot 10	HOSP	1		
			0	0	0	0	MUNI-1	1	
			Electoral District	0	Area Size	7,250.00 SF	MUNI-2	1	
			Code 4	RESIDENTIAL	Land	Improvement	Other	P-SCH	1
			Totals			248,980			
165000	50 AVENUE 4703		Plan 1894RS	Block 11	Lot C	HOSP	1		
			0	0	0	0	MUNI-1	1	
			Electoral District	0	Area Size	11,205.00 SF	MUNI-2	1	
			Code 27	VACANT COMMERCIAL	Land	Improvement	Other	P-SCH	1
			Totals			234,210			
166000	51 AVENUE 4715		Plan 1894RS	Block 12	Lot 1	HOSP	1		
			0	0	0	0	MUNI-1	1	
			Electoral District	0	Area Size	3,472.00 SF	MUNI-2	1	
			Code 4	RESIDENTIAL	Land	Improvement	Other	P-SCH	1
			Totals			192,160			
167000	48 STREET 5035		Plan 1894RS	Block 12	Lot 2	HOSP	1		
			0	0	0	0	MUNI-1	1	
			Electoral District	0	Area Size	6,250.00 SF	MUNI-2	1	
			Code 4	RESIDENTIAL	Land	Improvement	Other	P-SCH	1
			Totals			250,550			
168000	48 STREET 5031		Plan 1894RS	Block 12	Lot 3	HOSP	1		
			0	0	0	0	MUNI-1	1	
			Electoral District	0	Area Size	6,250.00 SF	MUNI-2	1	
			Code 4	RESIDENTIAL	Land	Improvement	Other	P-SCH	1
			Totals			267,240			



TOWN OF GIBBONS

Both New and Current Assessments

2023-Mar-10
2:49:55PM

Roll #	Title Holder & Address	Civic	Legal	----- District-----					
				Code	Number				
169000	48 STREET 5027		Plan 1894RS Block 12 Lot 4	HOSP	1				
				MUNI-1	1				
				MUNI-2	1				
				P-SCH	1				
				Code 4 Description RESIDENTIAL			Land	Improvement	Other
				Totals			257,910		
170000	48 STREET 5023		Plan 1894RS Block 12 Lot 5	HOSP	1				
				MUNI-1	1				
				MUNI-2	1				
				P-SCH	1				
				Code 4 Description RESIDENTIAL			Land	Improvement	Other
				Totals			274,390		
171000	48 STREET 5019		Plan 1894RS Block 12 Lot 6	HOSP	1				
				MUNI-1	1				
				MUNI-2	1				
				P-SCH	1				
				Code 4 Description RESIDENTIAL			Land	Improvement	Other
				Totals			235,700		
172000	48 STREET 5015		Plan 1894RS Block 12 Lot 7	HOSP	1				
				MUNI-1	1				
				MUNI-2	1				
				P-SCH	1				
				Code 4 Description RESIDENTIAL			Land	Improvement	Other
				Totals			247,600		
174000	50 STREET 4923		Plan 3341MC Block 3 Lot 4	HOSP	1				
				MUNI-1	1				
				MUNI-2	1				
				P-SCH	1				
				Code 4 Description RESIDENTIAL			Land	Improvement	Other
				Totals			270,910		



TOWN OF GIBBONS

Both New and Current Assessments

2023-Mar-10
2:49:55PM

Roll #	Title Holder & Address	Civic	Legal			---- District----	
						Code	Number
175000	50 STREET 4927		Plan3341MC	Block 3	Lot 5	HOSP	1
						MUNI-1	1
						MUNI-2	1
						P-SCH	1
						Totals	
						145,470	
176000	50 AVENUE 4905 - 4921		Plan3341MC	Block 3	Lot 6,7	HOSP	1
						MUNI-1	1
						MUNI-2	1
						P-SCH	1
						Totals	
						861,230	
177000	50 AVENUE 4602		Plan3496TR	Block 13	Lot A	HOSP	1
						MUNI-1	1
						MUNI-2	1
						P-SCH	1
						Totals	
						412,730	
178000	48 STREET 4831		Plan3518RS	Block 8	Lot 14	HOSP	1
						MUNI-1	1
						MUNI-2	1
						P-SCH	1
						Totals	
						245,850	
179000	48 STREET 4827		Plan3518RS	Block 8	Lot 15	HOSP	1
						MUNI-1	1
						MUNI-2	1
						P-SCH	1
						Totals	
						260,640	



TOWN OF GIBBONS

Both New and Current Assessments

2023-Mar-10
2:49:55PM

Roll #	Title Holder & Address	Civic	Legal	---- District----				
				Code	Number			
180000		48 STREET	Plan3518RS	Block 8	Lot 16	HOSP	1	
		4823	0 0	0 0	0	MUNI-1	1	
			Electoral District	0 Area Size	6,930.00 SF	MUNI-2	1	
		Code	Description	Land	Improvement	Other	P-SCH	1
		4	RESIDENTIAL		233,410			
			Totals		233,410			
181000		48 STREET	Plan3518RS	Block 8	Lot 17	HOSP	1	
		4819	0 0	0 0	0	MUNI-1	1	
			Electoral District	0 Area Size	6,930.00 SF	MUNI-2	1	
		Code	Description	Land	Improvement	Other	P-SCH	1
		4	RESIDENTIAL		259,070			
			Totals		259,070			
182000		48 AVENUE	Plan3518RS	Block 8	Lot 18	HOSP	1	
		4710	0 0	0 0	0	MUNI-1	1	
			Electoral District	0 Area Size	6,930.00 SF	MUNI-2	1	
		Code	Description	Land	Improvement	Other	P-SCH	1
		4	RESIDENTIAL		355,750			
			Totals		355,750			
183000			Plan4089TR	Block 15	Lot 1U	HOSP	1	
			0 0	0 0	0	MUNI-1	1	
			Electoral District	0 Area Size	1,283.00 SF	MUNI-2	1	
		Code	Description	Land	Improvement	Other	P-SCH	1
		96	TOWN UTILITY	16,240				
			Totals		16,240			
184000		51 STREET	Plan4089TR	Block 15	Lot 2	HOSP	1	
		4427	0 0	0 0	0	MUNI-1	1	
			Electoral District	0 Area Size	9,256.00 SF	MUNI-2	1	
		Code	Description	Land	Improvement	Other	P-SCH	1
		4	RESIDENTIAL		277,220			
			Totals		277,220			



TOWN OF GIBBONS

Both New and Current Assessments

2023-Mar-10
2:49:55PM

Roll #	Title Holder & Address	Civic	Legal			---- District----			
						Code	Number		
185000	51 STREET 4423	51 STREET 4423	Plan4089TR	Block 15	Lot 3	HOSP	1		
			0	0	0	0	MUNI-1	1	
			Electoral District	0	Area Size	9,075.00 SF	MUNI-2	1	
			Code	Description	Land	Improvement	Other	P-SCH	1
			4	RESIDENTIAL		305,480			
			Totals			305,480			
186000	51 STREET 4419	51 STREET 4419	Plan4089TR	Block 15	Lot 4	HOSP	1		
			0	0	0	0	MUNI-1	1	
			Electoral District	0			MUNI-2	1	
			Code	Description	Land	Improvement	Other	P-SCH	1
			4	RESIDENTIAL		349,300			
			Totals			349,300			
187000	51 STREET 4415	51 STREET 4415	Plan4089TR	Block 15	Lot 5	HOSP	1		
			0	0	0	0	MUNI-1	1	
			Electoral District	0	Area Size	9,075.00 SF	MUNI-2	1	
			Code	Description	Land	Improvement	Other	P-SCH	1
			4	RESIDENTIAL		281,870			
			Totals			281,870			
188000	51 STREET 4411	51 STREET 4411	Plan4089TR	Block 15	Lot 6	HOSP	1		
			0	0	0	0	MUNI-1	1	
			Electoral District	0	Area Size	8,868.00 SF	MUNI-2	1	
			Code	Description	Land	Improvement	Other	P-SCH	1
			4	RESIDENTIAL		270,020			
			Totals			270,020			
189000	51 STREET 4407	51 STREET 4407	Plan4089TR	Block 15	Lot 7	HOSP	1		
			0	0	0	0	MUNI-1	1	
			Electoral District	0	Area Size	7,080.00 SF	MUNI-2	1	
			Code	Description	Land	Improvement	Other	P-SCH	1
			4	RESIDENTIAL		269,470			
			Totals			269,470			



TOWN OF GIBBONS

Both New and Current Assessments

2023-Mar-10
2:49:55PM

Roll #	Title Holder & Address	Civic	Legal	----- District-----							
				Code	Number						
190000	44 AVENUE 5020	44 AVENUE	Plan4089TR	Block 15	Lot 8	HOSP	1				
						MUNI-1	1				
						MUNI-2	1				
						P-SCH	1				
						Code 4 Description RESIDENTIAL		Land	Improvement	Other	
						Totals		277,050			
191000	44 AVENUE 5016	44 AVENUE	Plan4089TR	Block 15	Lot 9	HOSP	1				
						MUNI-1	1				
						MUNI-2	1				
						P-SCH	1				
						Code 4 Description RESIDENTIAL		Land	Improvement	Other	
						Totals		276,540			
192000	50 STREET 4408	50 STREET	Plan4089TR	Block 15	Lot 10	HOSP	1				
						MUNI-1	1				
						MUNI-2	1				
						P-SCH	1				
						Code 4 Description RESIDENTIAL		Land	Improvement	Other	
						Totals		289,930			
193000	50 STREET 4412	50 STREET	Plan4089TR	Block 15	Lot 11	HOSP	1				
						MUNI-1	1				
						MUNI-2	1				
						P-SCH	1				
						Code 4 Description RESIDENTIAL		Land	Improvement	Other	
						Totals		282,270			
194000	50 STREET 4416	50 STREET	Plan4089TR	Block 15	Lot 12	HOSP	1				
						MUNI-1	1				
						MUNI-2	1				
						P-SCH	1				
						Code 4 Description RESIDENTIAL		Land	Improvement	Other	
						Totals		281,520			



TOWN OF GIBBONS

Both New and Current Assessments

2023-Mar-10
2:49:55PM

Roll #	Title Holder & Address	Civic	Legal	Block			Lot		---- District----		
				Code	Description	Area Size	Improvement	Other	Code	Number	
195000	50 STREET 4420	4	Plan4089TR Electoral District	Block 15	Lot 13	0	0	0	0	HOSP	1
						0	0	0	0	MUNI-1	1
						0	0	0	0	MUNI-2	1
						0	0	0	0	P-SCH	1
						Totals		293,990			
196000	50 STREET 4424	4	Plan4089TR Electoral District	Block 15	Lot 14	0	0	0	0	HOSP	1
						0	0	0	0	MUNI-1	1
						0	0	0	0	MUNI-2	1
						0	0	0	0	P-SCH	1
						Totals		268,200			
197000	50 STREET 4428	4	Plan4089TR Electoral District	Block 15	Lot 15	0	0	0	0	HOSP	1
						0	0	0	0	MUNI-1	1
						0	0	0	0	MUNI-2	1
						0	0	0	0	P-SCH	1
						Totals		293,670			
198000	50 STREET 4432	4	Plan4089TR Electoral District	Block 15	Lot 16	0	0	0	0	HOSP	1
						0	0	0	0	MUNI-1	1
						0	0	0	0	MUNI-2	1
						0	0	0	0	P-SCH	1
						Totals		324,230			
199000	50 STREET 4436	4	Plan4089TR Electoral District	Block 15	Lot 17	0	0	0	0	HOSP	1
						0	0	0	0	MUNI-1	1
						0	0	0	0	MUNI-2	1
						0	0	0	0	P-SCH	1
						Totals		314,820			



TOWN OF GIBBONS

Both New and Current Assessments

2023-Mar-10
2:49:55PM

Roll #	Title Holder & Address	Civic	Legal	District			Code	Number	
				Area Size	Improvement	Other			
200000	50 STREET 4439		Plan4089TR	Block 15	Lot 18		HOSP	1	
				0	0	0	0	MUNI-1	1
			Electoral District	0	Area Size	13,080.00	SF	MUNI-2	1
			Code 4	Description RESIDENTIAL	Land	Improvement	Other	P-SCH	1
				Totals		299,350			
201000	50 STREET 4435		Plan4089TR	Block 15	Lot 19		HOSP	1	
				0	0	0	0	MUNI-1	1
			Electoral District	0	Area Size	11,120.00	SF	MUNI-2	1
			Code 4	Description RESIDENTIAL	Land	Improvement	Other	P-SCH	1
				Totals		297,030			
202000	50 STREET 4431		Plan4089TR	Block 15	Lot 20		HOSP	1	
				0	0	0	0	MUNI-1	1
			Electoral District	0	Area Size	8,250.00	SF	MUNI-2	1
			Code 4	Description RESIDENTIAL	Land	Improvement	Other	P-SCH	1
				Totals		302,250			
203000	50 STREET 4427		Plan4089TR	Block 15	Lot 21		HOSP	1	
				0	0	0	0	MUNI-1	1
			Electoral District	0	Area Size	7,254.00	SF	MUNI-2	1
			Code 4	Description RESIDENTIAL	Land	Improvement	Other	P-SCH	1
			26	COMMERCIAL		2,140			
	Totals		246,070						
204000	50 STREET 4423		Plan4089TR	Block 15	Lot 22		HOSP	1	
				0	0	0	0	MUNI-1	1
			Electoral District	0	Area Size	7,254.00	SF	MUNI-2	1
			Code 4	Description RESIDENTIAL	Land	Improvement	Other	P-SCH	1
				Totals		278,880			



TOWN OF GIBBONS

Both New and Current Assessments

2023-Mar-10
2:49:55PM

Roll #	Title Holder & Address	Civic	Legal	----- District-----		Code	Number		
				Area Size	Area Size				
205000	50 STREET 4419		Plan4089TR	Block 15	Lot 23	HOSP	1		
			0	0	0	0	MUNI-1	1	
			Electoral District		0	Area Size	7,254.00 SF	MUNI-2	1
			Code	Description	Land	Improvement	Other	P-SCH	1
			4	RESIDENTIAL			284,320		
Totals					284,320				
206000	50 STREET 4415		Plan4089TR	Block 15	Lot 24	HOSP	1		
			0	0	0	0	MUNI-1	1	
			Electoral District		0	Area Size	7,986.00 SF	MUNI-2	1
			Code	Description	Land	Improvement	Other	P-SCH	1
			4	RESIDENTIAL			268,600		
Totals					268,600				
207000	50 STREET 4411		Plan4089TR	Block 15	Lot 25	HOSP	1		
			0	0	0	0	MUNI-1	1	
			Electoral District		0	Area Size	7,967.00 SF	MUNI-2	1
			Code	Description	Land	Improvement	Other	P-SCH	1
			4	RESIDENTIAL			284,020	DIP	1
Totals					284,020				
208000	50 STREET 4407		Plan4089TR	Block 15	Lot 26	HOSP	1		
			0	0	0	0	MUNI-1	1	
			Electoral District		0	Area Size	7,900.00 SF	MUNI-2	1
			Code	Description	Land	Improvement	Other	P-SCH	1
			4	RESIDENTIAL			286,990		
Totals					286,990				
209000	44 AVENUE 4924		Plan4089TR	Block 15	Lot 27	HOSP	1		
			0	0	0	0	MUNI-1	1	
			Electoral District		0	Area Size	7,860.00 SF	MUNI-2	1
			Code	Description	Land	Improvement	Other	P-SCH	1
			4	RESIDENTIAL			261,680		
Totals					261,680				



TOWN OF GIBBONS

Both New and Current Assessments

2023-Mar-10
2:49:55PM

Roll #	Title Holder & Address	Civic	Legal	District					
				Code	Number				
210000	44 AVENUE 4920		Plan4089TR Block 15 Lot 28	HOSP	1				
				MUNI-1	1				
				MUNI-2	1				
				P-SCH	1				
				Code 4 Description RESIDENTIAL			Land	Improvement	Other
				Totals			267,840		
211000	44 AVENUE 4916		Plan4089TR Block 15 Lot 29	HOSP	1				
				MUNI-1	1				
				MUNI-2	1				
				P-SCH	1				
				Code 4 Description RESIDENTIAL			Land	Improvement	Other
				Totals			261,460		
212000	44 AVENUE 4912		Plan4089TR Block 15 Lot 30	HOSP	1				
				MUNI-1	1				
				MUNI-2	1				
				P-SCH	1				
				Code 4 Description RESIDENTIAL			Land	Improvement	Other
				Totals			256,770		
213000	44 AVENUE 4828		Plan4089TR Block 15 Lot 31	HOSP	1				
				MUNI-1	1				
				MUNI-2	1				
				P-SCH	1				
				Code 4 Description RESIDENTIAL			Land	Improvement	Other
				Totals			253,050		
214000	44 AVENUE 4824		Plan4089TR Block 15 Lot 32	HOSP	1				
				MUNI-1	1				
				MUNI-2	1				
				P-SCH	1				
				Code 4 Description RESIDENTIAL			Land	Improvement	Other
				Totals			274,230		



TOWN OF GIBBONS

Both New and Current Assessments

2023-Mar-10
2:49:55PM

Roll #	Title Holder & Address	Civic	Legal	----- District-----				
				Code	Number			
215000	44 AVENUE 4820		Plan4089TR Block 15 Lot 33	HOSP	1			
				MUNI-1	1			
				MUNI-2	1			
				P-SCH	1			
				Code 4	Description RESIDENTIAL	Land Improvement	Other	
				Totals		304,530		
216000	44 AVENUE 4816		Plan4089TR Block 15 Lot 34	HOSP	1			
				MUNI-1	1			
				MUNI-2	1			
				P-SCH	1			
				Code 4	Description RESIDENTIAL	Land Improvement	Other	
				Totals		306,320		
217000	44 AVENUE 4812		Plan4089TR Block 15 Lot 35	HOSP	1			
				MUNI-1	1			
				MUNI-2	1			
				P-SCH	1			
				Code 4	Description RESIDENTIAL	Land Improvement	Other	
				Totals		258,780		
218000	44 AVENUE 4728		Plan4089TR Block 15 Lot 36	HOSP	1			
				MUNI-1	1			
				MUNI-2	1			
				P-SCH	1			
				Code 4	Description RESIDENTIAL	Land Improvement	Other	
				Totals		301,850		
219000	44 AVENUE 4724		Plan4089TR Block 15 Lot 37	HOSP	1			
				MUNI-1	1			
				MUNI-2	1			
				P-SCH	1			
				Code 4	Description RESIDENTIAL	Land Improvement	Other	
				Totals		259,280		



TOWN OF GIBBONS

Both New and Current Assessments

2023-Mar-10
2:49:55PM

Roll #	Title Holder & Address	Civic	Legal	---- District----				
				Code	Number			
220000		44 AVENUE	Plan4089TR	Block 15	Lot 38	HOSP	1	
		4720	0 0	0 0	0	MUNI-1	1	
			Electoral District	0 Area Size	7,200.00 SF	MUNI-2	1	
		Code	Description	Land	Improvement	Other	P-SCH	1
		4	RESIDENTIAL		258,130			
			Totals		258,130			
221000		44 AVENUE	Plan4089TR	Block 15	Lot 39	HOSP	1	
		4716	0 0	0 0	0	MUNI-1	1	
			Electoral District	0 Area Size	7,200.00 SF	MUNI-2	1	
		Code	Description	Land	Improvement	Other	P-SCH	1
		4	RESIDENTIAL		302,300			
			Totals		302,300			
222000		47 STREET	Plan4089TR	Block 15	Lot 40	HOSP	1	
		4412	0 0	0 0	0	MUNI-1	1	
			Electoral District	0 Area Size	7,000.00 SF	MUNI-2	1	
		Code	Description	Land	Improvement	Other	P-SCH	1
		4	RESIDENTIAL		265,510			
			Totals		265,510			
223000		47 STREET	Plan4089TR	Block 15	Lot 41	HOSP	1	
		4416	0 0	0 0	0	MUNI-1	1	
			Electoral District	0 Area Size	7,557.00 SF	MUNI-2	1	
		Code	Description	Land	Improvement	Other	P-SCH	1
		4	RESIDENTIAL		287,230			
			Totals		287,230			
224000		45 AVENUE	Plan4089TR	Block 15	Lot 42	HOSP	1	
		4719	0 0	0 0	0	MUNI-1	1	
			Electoral District	0 Area Size	7,200.00 SF	MUNI-2	1	
		Code	Description	Land	Improvement	Other	P-SCH	1
		4	RESIDENTIAL		289,570			
			Totals		289,570			



TOWN OF GIBBONS

Both New and Current Assessments

2023-Mar-10
2:49:55PM

Roll #	Title Holder & Address	Civic	Legal	----- District-----				
				Code	Number			
225000			Plan4089TR	Block 15	Lot 43U	HOSP	1	
			0 0	0 0	0	MUNI-1	1	
			Electoral District	0 Area Size	3,600.00 SF	MUNI-2	1	
			Code	Description	Land Improvement	Other	P-SCH	1
			96	TOWN UTILITY	21,000			
			Totals		21,000			
226000	45 AVENUE 4723		Plan4089TR	Block 15	Lot 44	HOSP	1	
			0 0	0 0	0	MUNI-1	1	
			Electoral District	0 Area Size	7,200.00 SF	MUNI-2	1	
			Code	Description	Land Improvement	Other	P-SCH	1
			4	RESIDENTIAL	285,430			
			Totals		285,430			
227000	45 AVENUE 4727		Plan4089TR	Block 15	Lot 45	HOSP	1	
			0 0	0 0	0	MUNI-1	1	
			Electoral District	0 Area Size	7,200.00 SF	MUNI-2	1	
			Code	Description	Land Improvement	Other	P-SCH	1
			4	RESIDENTIAL	275,850			
			Totals		275,850			
228000	45 AVENUE 4731		Plan4089TR	Block 15	Lot 46	HOSP	1	
			0 0	0 0	0	MUNI-1	1	
			Electoral District	0 Area Size	7,200.00 SF	MUNI-2	1	
			Code	Description	Land Improvement	Other	P-SCH	1
			4	RESIDENTIAL	252,860			
			Totals		252,860			
229000	45 AVENUE 4815		Plan4089TR	Block 15	Lot 47	HOSP	1	
			0 0	0 0	0	MUNI-1	1	
			Electoral District	0 Area Size	7,200.00 SF	MUNI-2	1	
			Code	Description	Land Improvement	Other	P-SCH	1
			4	RESIDENTIAL	259,650			
			Totals		259,650			



TOWN OF GIBBONS

Both New and Current Assessments

2023-Mar-10
2:49:55PM

Roll #	Title Holder & Address	Civic	Legal	Block			Lot		---- District----	
				Code	Description	Area Size	Improvement	Other	Code	Number
230000		45 AVENUE	Plan4089TR	Block 15	Lot 48			HOSP	1	
		4819	0 0	0 0	0			MUNI-1	1	
			Electoral District	0	Area Size	7,200.00 SF			MUNI-2	1
		Code 4	RESIDENTIAL		Land Improvement		Other	P-SCH	1	
		Totals				275,500				
231000		45 AVENUE	Plan4089TR	Block 15	Lot 49			HOSP	1	
		4823	0 0	0 0	0			MUNI-1	1	
			Electoral District	0	Area Size	7,200.00 SF			MUNI-2	1
		Code 4	RESIDENTIAL		Land Improvement		Other	P-SCH	1	
		Totals				293,060				
232000		45 AVENUE	Plan4089TR	Block 15	Lot 50			HOSP	1	
		4827	0 0	0 0	0			MUNI-1	1	
			Electoral District	0	Area Size	7,500.00 SF			MUNI-2	1
		Code 4	RESIDENTIAL		Land Improvement		Other	P-SCH	1	
		Totals				263,600				
233000		45 AVENUE	Plan4089TR	Block 15	Lot 51			HOSP	1	
		4831	0 0	0 0	0			MUNI-1	1	
			Electoral District	0	Area Size	7,500.00 SF			MUNI-2	1
		Code 4	RESIDENTIAL		Land Improvement		Other	P-SCH	1	
		Totals				281,520				
234000		45 AVENUE	Plan4089TR	Block 15	Lot 52			HOSP	1	
		4835	0 0	0 0	0			MUNI-1	1	
			Electoral District	0	Area Size	8,074.00 SF			MUNI-2	1
		Code 4	RESIDENTIAL		Land Improvement		Other	P-SCH	1	
		Totals				264,920				



TOWN OF GIBBONS

Both New and Current Assessments

2023-Mar-10
2:49:55PM

Roll #	Title Holder & Address	Civic	Legal	District					
				Code	Number				
235000	45 AVENUE 4839		Plan4089TR	Block 15	Lot 53	HOSP	1		
				0	0	0	0	MUNI-1	1
			Electoral District	0	Area Size	8,555.00 SF	MUNI-2	1	
			Code	Description	Land	Improvement	Other	P-SCH	1
			4	RESIDENTIAL		260,490			
				Totals			260,490		
236000	49 STREET 4512		Plan4089TR	Block 15	Lot 54	HOSP	1		
				0	0	0	0	MUNI-1	1
			Electoral District	0	Area Size	7,314.00 SF	MUNI-2	1	
			Code	Description	Land	Improvement	Other	P-SCH	1
			4	RESIDENTIAL		262,620			
				Totals			262,620		
237000	49 STREET 4516		Plan4089TR	Block 15	Lot 55	HOSP	1		
				0	0	0	0	MUNI-1	1
			Electoral District	0	Area Size	7,080.00 SF	MUNI-2	1	
			Code	Description	Land	Improvement	Other	P-SCH	1
			4	RESIDENTIAL		228,640			
				Totals			228,640		
238000	49 STREET 4520		Plan4089TR	Block 15	Lot 56	HOSP	1		
				0	0	0	0	MUNI-1	1
			Electoral District	0	Area Size	7,254.00 SF	MUNI-2	1	
			Code	Description	Land	Improvement	Other	P-SCH	1
			4	RESIDENTIAL		266,720			
				Totals			266,720		
239000	49 STREET 4524		Plan4089TR	Block 15	Lot 57	HOSP	1		
				0	0	0	0	MUNI-1	1
			Electoral District	0	Area Size	7,254.00 SF	MUNI-2	1	
			Code	Description	Land	Improvement	Other	P-SCH	1
			4	RESIDENTIAL		282,400			
				Totals			282,400		



TOWN OF GIBBONS

Both New and Current Assessments

Roll #	Title Holder & Address	Civic	Legal	----- District-----								
				Code	Number							
240000	49 STREET 4528	49 STREET	Plan4089TR	Block 15	Lot 58	HOSP	1					
						MUNI-1	1					
						MUNI-2	1					
						P-SCH	1					
						Code 4		Description RESIDENTIAL	Land	Improvement	Other	
						Totals			286,220			
241000	49 STREET 4532	49 STREET	Plan4089TR	Block 15	Lot 59	HOSP	1					
						MUNI-1	1					
						MUNI-2	1					
						P-SCH	1					
						Code 4		Description RESIDENTIAL	Land	Improvement	Other	
						Totals			271,620			
242000	49 STREET 4536	49 STREET	Plan4089TR	Block 15	Lot 60	HOSP	1					
						MUNI-1	1					
						MUNI-2	1					
						P-SCH	1					
						Code 4		Description RESIDENTIAL	Land	Improvement	Other	
						Totals			269,850			
243000	49 STREET 4540	49 STREET	Plan4089TR	Block 15	Lot 61	HOSP	1					
						MUNI-1	1					
						MUNI-2	1					
						P-SCH	1					
						Code 4		Description RESIDENTIAL	Land	Improvement	Other	
						Totals			251,830			
244000	49 STREET 4544	49 STREET	Plan4089TR	Block 15	Lot 62	HOSP	1					
						MUNI-1	1					
						MUNI-2	1					
						P-SCH	1					
						Code 4		Description RESIDENTIAL	Land	Improvement	Other	
						Totals			265,780			



TOWN OF GIBBONS

Both New and Current Assessments

2023-Mar-10
2:49:55PM

Roll #	Title Holder & Address	Civic	Legal	----- District-----				
				Code	Number			
245000		49 STREET 4548	Plan4089TR	Block 15	Lot 63	HOSP	1	
			0 0	0 0	0	MUNI-1	1	
			Electoral District	0 Area Size	6,819.00 SF	MUNI-2	1	
			Code 4	Description RESIDENTIAL	Land Improvement	Other	P-SCH	1
			Totals		253,650			
246000			Plan4089TR	Block 15	Lot 64R	HOSP	1	
			0 0	0 0	0	MUNI-1	1	
			Electoral District	0 Area Size	13,503.00 SF	MUNI-2	1	
			Code 90	Description TOWN RESERVES	Land Improvement	Other	P-SCH	1
			Totals		108,420			
248000			Plan4089TR	Block 15	Lot 66U	HOSP	1	
			0 0	0 0	0	MUNI-1	1	
			Electoral District	0 Area Size	0.20 AC	MUNI-2	1	
			Code 96	Description TOWN UTILITY	Land Improvement	Other	P-SCH	1
			Totals		36,100			
251000		48 AVENUE 4701	Plan4089TR	Block 16	Lot 1	HOSP	1	
			0 0	0 0	0	MUNI-1	1	
			Electoral District	0 Area Size	7,150.00 SF	MUNI-2	1	
			Code 4	Description RESIDENTIAL	Land Improvement	Other	P-SCH	1
			Totals		254,740			
252000		47 STREET 4816	Plan4089TR	Block 16	Lot 2	HOSP	1	
			0 0	0 0	0	MUNI-1	1	
			Electoral District	0 Area Size	7,194.00 SF	MUNI-2	1	
			Code 4	Description RESIDENTIAL	Land Improvement	Other	P-SCH	1
			Totals		270,470			



TOWN OF GIBBONS

Both New and Current Assessments

2023-Mar-10
2:49:55PM

Roll #	Title Holder & Address	Civic	Legal	----- District-----					
				Code	Number				
253000	47 STREET 4812	47 STREET 4812	Plan4089TR 0 0 Electoral District	Block 16 0 0 0 Area Size	Lot 3 0 7,200.00 SF	HOSP	1		
						MUNI-1	1		
						MUNI-2	1		
						P-SCH	1		
						Code 4	Description RESIDENTIAL	Land Improvement	Other
						Totals			283,290
254000	47 STREET 4728	47 STREET 4728	Plan4089TR 0 0 Electoral District	Block 16 0 0 0 Area Size	Lot 4 0 7,200.00 SF	HOSP	1		
						MUNI-1	1		
						MUNI-2	1		
						P-SCH	1		
						Code 4	Description RESIDENTIAL	Land Improvement	Other
						Totals			291,700
255000	47 STREET 4724	47 STREET 4724	Plan4089TR 0 0 Electoral District	Block 16 0 0 0 Area Size	Lot 5 0 7,200.00 SF	HOSP	1		
						MUNI-1	1		
						MUNI-2	1		
						P-SCH	1		
						Code 4	Description RESIDENTIAL	Land Improvement	Other
						Totals			283,590
256000	47 STREET 4720	47 STREET 4720	Plan4089TR 0 0 Electoral District	Block 16 0 0 0 Area Size	Lot 6 0 7,200.00 SF	HOSP	1		
						MUNI-1	1		
						MUNI-2	1		
						P-SCH	1		
						Code 4	Description RESIDENTIAL	Land Improvement	Other
						Totals			271,850
257000	47 STREET 4716	47 STREET 4716	Plan4089TR 0 0 Electoral District	Block 16 0 0 0 Area Size	Lot 7 0 7,200.00 SF	HOSP	1		
						MUNI-1	1		
						MUNI-2	1		
						P-SCH	1		
						Code 4	Description RESIDENTIAL	Land Improvement	Other
						Totals			264,490



TOWN OF GIBBONS

Both New and Current Assessments

2023-Mar-10
2:49:55PM

Roll #	Title Holder & Address	Civic	Legal	----- District-----							
				Code	Number						
258000	47 STREET 4712	47 STREET	Plan4089TR 0 0	Block 16 0 0	Lot 8 0	HOSP	1				
						MUNI-1	1				
						MUNI-2	1				
						P-SCH	1				
						Code 4	Description RESIDENTIAL	Land Improvement	Other		
						Totals		254,080			
259000	47 STREET 4624	47 STREET	Plan4089TR 0 0	Block 16 0 0	Lot 9 0	HOSP	1				
						MUNI-1	1				
						MUNI-2	1				
						P-SCH	1				
						Code 4	Description RESIDENTIAL	Land Improvement	Other		
						Totals		267,880			
260000	47 STREET 4620	47 STREET	Plan4089TR 0 0	Block 16 0 0	Lot 10 0	HOSP	1				
						MUNI-1	1				
						MUNI-2	1				
						P-SCH	1				
						Code 4	Description RESIDENTIAL	Land Improvement	Other		
						Totals		269,770			
261000	47 STREET 4616	47 STREET	Plan4089TR 0 0	Block 16 0 0	Lot 11 0	HOSP	1				
						MUNI-1	1				
						MUNI-2	1				
						P-SCH	1				
						Code 4	Description RESIDENTIAL	Land Improvement	Other		
						Totals		275,040			
262000	47 STREET 4612	47 STREET	Plan4089TR 0 0	Block 16 0 0	Lot 12 0	HOSP	1				
						MUNI-1	1				
						MUNI-2	1				
						P-SCH	1				
						Code 4	Description RESIDENTIAL	Land Improvement	Other		
						Totals		252,810			



TOWN OF GIBBONS

Both New and Current Assessments

2023-Mar-10
2:49:55PM

Roll #	Title Holder & Address	Civic	Legal	----- District-----			
				Code	Number		
263000		47 STREET	Plan4089TR	Block 16	Lot 13	HOSP	1
		4524	0 0	0 0	0	MUNI-1	1
			Electoral District	0 Area Size	7,200.00 SF	MUNI-2	1
		Code	Description	Land Improvement	Other	P-SCH	1
		4	RESIDENTIAL				
			Totals		277,990		
264000		47 STREET	Plan4089TR	Block 16	Lot 14	HOSP	1
		4520	0 0	0 0	0	MUNI-1	1
			Electoral District	0 Area Size	7,200.00 SF	MUNI-2	1
		Code	Description	Land Improvement	Other	P-SCH	1
		4	RESIDENTIAL		258,410		
			Totals		258,410		
265000		47 STREET	Plan4089TR	Block 16	Lot 15	HOSP	1
		4516	0 0	0 0	0	MUNI-1	1
			Electoral District	0 Area Size	6,780.00 SF	MUNI-2	1
		Code	Description	Land Improvement	Other	P-SCH	1
		4	RESIDENTIAL		281,810		
			Totals		281,810		
266000		45 AVENUE	Plan4089TR	Block 16	Lot 16	HOSP	1
		4716	0 0	0 0	0	MUNI-1	1
			Electoral District	0 Area Size	6,995.00 SF	MUNI-2	1
		Code	Description	Land Improvement	Other	P-SCH	1
		4	RESIDENTIAL		294,620		
			Totals		294,620		
267000		45 AVENUE	Plan4089TR	Block 16	Lot 17	HOSP	1
		4732	0 0	0 0	0	MUNI-1	1
			Electoral District	0 Area Size	5.50 AC	MUNI-2	1
		Code	Description	Land Improvement	Other		
		89	ALBERTA HOUSING		3,103,120		
			Totals		3,103,120		



TOWN OF GIBBONS

Both New and Current Assessments

2023-Mar-10
2:49:55PM

Roll #	Title Holder & Address	Civic	Legal	---- District----				
				Code	Number			
269000			Plan4089TR	Block 16	Lot 18R	HOSP	1	
			0 0	0 0	0	MUNI-1	1	
			Electoral District	0 Area Size	2.30 AC	MUNI-2	1	
			Code 90	Description TOWN RESERVES	Land Improvement	Other	P-SCH	1
			Totals		420,540			
270000			Plan4089TR	Block 16	Lot 19U	HOSP	1	
			0 0	0 0	0	MUNI-1	1	
			Electoral District	0 Area Size	0.62 AC	MUNI-2	1	
			Code 96	Description TOWN UTILITY	Land Improvement	Other	P-SCH	1
			Totals		19,360			
271000	48 AVENUE 4547		Plan4089TR	Block 17	Lot 1	HOSP	1	
			0 0	0 0	0	MUNI-1	1	
			Electoral District	0 Area Size	9,445.00 SF	MUNI-2	1	
			Code 4	Description RESIDENTIAL	Land Improvement	Other	P-SCH	1
			Totals		307,760			
272000	47 STREET 4723		Plan4089TR	Block 17	Lot 2	HOSP	1	
			0 0	0 0	0	MUNI-1	1	
			Electoral District	0 Area Size	8,707.00 SF	MUNI-2	1	
			Code 4	Description RESIDENTIAL	Land Improvement	Other	P-SCH	1
			Totals		254,100			
273000	47 STREET 4719		Plan4089TR	Block 17	Lot 3	HOSP	1	
			0 0	0 0	0	MUNI-1	1	
			Electoral District	0 Area Size	7,800.00 SF	MUNI-2	1	
			Code 4	Description RESIDENTIAL	Land Improvement	Other	P-SCH	1
			Totals		285,120			



TOWN OF GIBBONS

Both New and Current Assessments

2023-Mar-10
2:49:55PM

Roll #	Title Holder & Address	Civic	Legal	----- District-----					
				Code	Number				
274000	47 STREET 4715	4715	Plan4089TR	Block 17	Lot 4	HOSP	1		
			0	0	0	0	MUNI-1	1	
			Electoral District	0	Area Size	7,800.00 SF	MUNI-2	1	
			Code	Description	Land	Improvement	Other	P-SCH	1
			4	RESIDENTIAL			277,740		
			Totals					277,740	
275000	47 STREET 4627	4627	Plan4089TR	Block 17	Lot 5	HOSP	1		
			0	0	0	0	MUNI-1	1	
			Electoral District	0	Area Size	7,800.00 SF	MUNI-2	1	
			Code	Description	Land	Improvement	Other	P-SCH	1
			4	RESIDENTIAL			288,460		
			Totals					288,460	
276000	47 STREET 4623	4623	Plan4089TR	Block 17	Lot 6	HOSP	1		
			0	0	0	0	MUNI-1	1	
			Electoral District	0	Area Size	7,800.00 SF	MUNI-2	1	
			Code	Description	Land	Improvement	Other	P-SCH	1
			4	RESIDENTIAL			298,120		
			Totals					298,120	
277000	47 STREET 4619	4619	Plan4089TR	Block 17	Lot 7	HOSP	1		
			0	0	0	0	MUNI-1	1	
			Electoral District	0	Area Size	7,800.00 SF	MUNI-2	1	
			Code	Description	Land	Improvement	Other	P-SCH	1
			4	RESIDENTIAL			257,680		
			Totals					257,680	
278000	47 STREET 4615	4615	Plan4089TR	Block 17	Lot 8	HOSP	1		
			0	0	0	0	MUNI-1	1	
			Electoral District	0	Area Size	7,600.00 SF	MUNI-2	1	
			Code	Description	Land	Improvement	Other	P-SCH	1
			4	RESIDENTIAL			260,570		
			Totals					260,570	



TOWN OF GIBBONS

Both New and Current Assessments

2023-Mar-10
2:49:55PM

Roll #	Title Holder & Address	Civic	Legal	----- District-----				
				Code	Number			
279000			Plan4089TR	Block 17	Lot 9U	HOSP	1	
			0 0	0 0	0	MUNI-1	1	
			Electoral District	0 Area Size	17,206.00 SF	MUNI-2	1	
			Code 96	Description TOWN UTILITY	Land Improvement	Other	P-SCH	1
			Totals		34,050			
280000	47 STREET 4811		Plan4089TR	Block 18	Lot 1	HOSP	1	
			0 0	0 0	0	MUNI-1	1	
			Electoral District	0 Area Size	7,000.00 SF	MUNI-2	1	
			Code 4	Description RESIDENTIAL	Land Improvement	Other	P-SCH	1
			Totals		255,840			
281000	48 AVENUE 4544		Plan4089TR	Block 18	Lot 2	HOSP	1	
			0 0	0 0	0	MUNI-1	1	
			Electoral District	0 Area Size	7,200.00 SF	MUNI-2	1	
			Code 4	Description RESIDENTIAL	Land Improvement	Other	P-SCH	1
			Totals		237,120			
282000			Plan4089TR	Block 18	Lot 3U	HOSP	1	
			0 0	0 0	0	MUNI-1	1	
			Electoral District	0 Area Size	3,000.00 SF	MUNI-2	1	
			Code 96	Description TOWN UTILITY	Land Improvement	Other	P-SCH	1
			Totals		20,060			
283000	44 AVENUE 4624		Plan4089TR	Block 18	Lot 4	HOSP	1	
			0 0	0 0	0	MUNI-1	1	
			Electoral District	0 Area Size	7,200.00 SF	MUNI-2	1	
			Code 4	Description RESIDENTIAL	Land Improvement	Other	P-SCH	1
			Totals		266,290			



TOWN OF GIBBONS

Both New and Current Assessments

2023-Mar-10
2:49:55PM

Roll #	Title Holder & Address	Civic	Legal	----- District-----					
				Code	Number				
284000	44 AVENUE 4628		Plan4089TR	Block 18	Lot 5	HOSP	1		
			0	0	0	0	MUNI-1	1	
			Electoral District		0	Area Size	7,200.00 SF	MUNI-2	1
			Code	Description	Land	Improvement	Other	P-SCH	1
			4	RESIDENTIAL			283,360		
			Totals				283,360		
285000	44 AVENUE 4632		Plan4089TR	Block 18	Lot 6	HOSP	1		
			0	0	0	0	MUNI-1	1	
			Electoral District		0	Area Size	7,000.00 SF	MUNI-2	1
			Code	Description	Land	Improvement	Other	P-SCH	1
			4	RESIDENTIAL			287,630		
			Totals				287,630		
286000			Plan4089TR	Block 18	Lot 7U	HOSP	1		
			0	0	0	0	MUNI-1	1	
			Electoral District		0	Area Size	5,750.00 SF	MUNI-2	1
			Code	Description	Land	Improvement	Other	P-SCH	1
			96	TOWN UTILITY			24,340		
			Totals				24,340		
287000	47 STREET 4415		Plan4089TR	Block 18	Lot 8	HOSP	1		
			0	0	0	0	MUNI-1	1	
			Electoral District		0	Area Size	7,500.00 SF	MUNI-2	1
			Code	Description	Land	Improvement	Other	P-SCH	1
			4	RESIDENTIAL			300,460		
			Totals				300,460		
288000	47 STREET 4419		Plan4089TR	Block 18	Lot 9	HOSP	1		
			0	0	0	0	MUNI-1	1	
			Electoral District		0	Area Size	7,875.00 SF	MUNI-2	1
			Code	Description	Land	Improvement	Other	P-SCH	1
			4	RESIDENTIAL			288,440		
			Totals				288,440		



TOWN OF GIBBONS

Both New and Current Assessments

2023-Mar-10
2:49:55PM

Roll #	Title Holder & Address	Civic	Legal	----- District-----		
				Code	Number	
289000	47 STREET 4423		Plan4089TR Block 18 Lot 10	HOSP	1	
				MUNI-1	1	
				MUNI-2	1	
				P-SCH	1	
Code	Description	Land	Improvement	Other		
4	RESIDENTIAL		289,000			
	Totals		289,000			
290000	47 STREET 4515		Plan4089TR Block 18 Lot 11	HOSP	1	
				MUNI-1	1	
				MUNI-2	1	
				P-SCH	1	
Code	Description	Land	Improvement	Other		
4	RESIDENTIAL		275,990			
	Totals		275,990			
291000	47 STREET 4519		Plan4089TR Block 18 Lot 12	HOSP	1	
				MUNI-1	1	
				MUNI-2	1	
				P-SCH	1	
Code	Description	Land	Improvement	Other		
4	RESIDENTIAL		272,310			
	Totals		272,310			
292000	47 STREET 4523		Plan4089TR Block 18 Lot 13	HOSP	1	
				MUNI-1	1	
				MUNI-2	1	
				P-SCH	1	
Code	Description	Land	Improvement	Other		
4	RESIDENTIAL		280,280			
	Totals		280,280			
293000	47 STREET 4527		Plan4089TR Block 18 Lot 14	HOSP	1	
				MUNI-1	1	
				MUNI-2	1	
				P-SCH	1	
Code	Description	Land	Improvement	Other		
4	RESIDENTIAL		252,580			
	Totals		252,580			



TOWN OF GIBBONS

Both New and Current Assessments

2023-Mar-10
2:49:55PM

Roll #	Title Holder & Address	Civic	Legal	----- District-----				
				Code	Number			
294000			Plan4089TR	Block 18	Lot 15U	HOSP	1	
			0 0	0 0	0	MUNI-1	1	
			Electoral District	0 Area Size	10,890.00 SF	MUNI-2	1	
			Code	Description	Land Improvement	Other	P-SCH	1
			96	TOWN UTILITY	28,850			
				Totals	28,850			
295000			Plan4089TR	Block 24	Lot 1R	HOSP	1	
			0 0	0 0	0	MUNI-1	1	
			Electoral District	0 Area Size	1.04 AC	MUNI-2	1	
			Code	Description	Land Improvement	Other	P-SCH	1
			90	TOWN RESERVES	91,690			
				Totals	91,690			
296000	49 STREET 4807		Plan4287NY	Block 7	Lot 1	HOSP	1	
			0 0	0 0	0	MUNI-1	1	
			Electoral District	0 Area Size	7,613.00 SF	MUNI-2	1	
			Code	Description	Land Improvement	Other	P-SCH	1
			4	RESIDENTIAL	282,450			
				Totals	282,450			
297000	49 STREET 4811		Plan4287NY	Block 7	Lot 2	HOSP	1	
			0 0	0 0	0	MUNI-1	1	
			Electoral District	0 Area Size	8,250.00 SF	MUNI-2	1	
			Code	Description	Land Improvement	Other	P-SCH	1
			4	RESIDENTIAL	282,730			
				Totals	282,730			
298000	49 STREET 4819		Plan4287NY	Block 7	Lot 3	HOSP	1	
			0 0	0 0	0	MUNI-1	1	
			Electoral District	0 Area Size	8,250.00 SF	MUNI-2	1	
			Code	Description	Land Improvement	Other	P-SCH	1
			4	RESIDENTIAL	254,920			
				Totals	254,920			



TOWN OF GIBBONS

Both New and Current Assessments

2023-Mar-10
2:49:55PM

Roll #	Title Holder & Address	Civic	Legal			---- District----				
						Code	Number			
299000	49 STREET 4823	49 STREET 4823	Plan4287NY	Block 7	Lot 4	HOSP	1			
			0	0	0	0	MUNI-1	1		
			Electoral District			0	Area Size	8,250.00 SF	MUNI-2	1
			Code	Description	Land	Improvement	Other	P-SCH	1	
			4	RESIDENTIAL			275,410			
			Totals					275,410		
300000	49 STREET 4827	49 STREET 4827	Plan4287NY	Block 7	Lot 5	HOSP	1			
			0	0	0	0	MUNI-1	1		
			Electoral District			0	Area Size	8,250.00 SF	MUNI-2	1
			Code	Description	Land	Improvement	Other	P-SCH	1	
			4	RESIDENTIAL			253,250			
			Totals					253,250		
301000	49 STREET 4831	49 STREET 4831	Plan4287NY	Block 7	Lot 6	HOSP	1			
			0	0	0	0	MUNI-1	1		
			Electoral District			0	Area Size	8,250.00 SF	MUNI-2	1
			Code	Description	Land	Improvement	Other	P-SCH	1	
			4	RESIDENTIAL			248,870			
			Totals					248,870		
302000	49 STREET 4839	49 STREET 4839	Plan4287NY	Block 7	Lot 7	HOSP	1			
			0	0	0	0	MUNI-1	1		
			Electoral District			0	Area Size	8,650.00 SF	MUNI-2	1
			Code	Description	Land	Improvement	Other	P-SCH	1	
			4	RESIDENTIAL			265,830			
			Totals					265,830		
303000	50 AVENUE 4704 - 4740	50 AVENUE 4704 - 4740	Plan5266RS	Block 12	Lot A	HOSP	1			
			0	0	0	0	MUNI-1	1		
			Electoral District			0	Area Size	35,100.00 SF	MUNI-2	1
			Code	Description	Land	Improvement	Other	P-SCH	1	
			26	COMMERCIAL			998,530			
			82	HEALTH AUTHORITY			249,630			
Totals					1,248,160					



TOWN OF GIBBONS

Both New and Current Assessments

2023-Mar-10
2:49:55PM

Roll #	Title Holder & Address	Civic	Legal	----- District-----		
				Code	Number	
304000	47 STREET 5016		Plan5266RS Block 12 Lot 8	HOSP	1	
				MUNI-1	1	
				MUNI-2	1	
				P-SCH	1	
						0 Area Size 6,150.00 SF
						Land Improvement 250,190
		Totals			250,190	
305000	47 STREET 5020		Plan5266RS Block 12 Lot 9	HOSP	1	
				MUNI-1	1	
				MUNI-2	1	
				P-SCH	1	
						0 Area Size 6,250.00 SF
						Land Improvement 260,170
		Totals			260,170	
306000	47 STREET 5024		Plan5266RS Block 12 Lot 10	HOSP	1	
				MUNI-1	1	
				MUNI-2	1	
				P-SCH	1	
						0 Area Size 6,250.00 SF
						Land Improvement 243,850
		Totals			243,850	
307000	47 STREET 5028		Plan5266RS Block 12 Lot 11	HOSP	1	
				MUNI-1	1	
				MUNI-2	1	
				P-SCH	1	
						0 Area Size 6,250.00 SF
						Land Improvement 249,850
		Totals			249,850	
308000	47 STREET 5032		Plan5266RS Block 12 Lot 12	HOSP	1	
				MUNI-1	1	
				MUNI-2	1	
				P-SCH	1	
						0 Area Size 6,250.00 SF
						Land Improvement 260,940
		Totals			260,940	



TOWN OF GIBBONS

Both New and Current Assessments

2023-Mar-10
2:49:55PM

Roll #	Title Holder & Address	Civic	Legal	----- District-----					
				Code	Number				
309000	47 STREET 5036		Plan5266RS	Block 12	Lot 13	HOSP	1		
			0	0	0	0	MUNI-1	1	
			Electoral District		0	Area Size	6,250.00 SF	MUNI-2	1
			Code	Description	Land	Improvement	Other	P-SCH	1
			4	RESIDENTIAL			275,330		
			Totals				275,330		
310000	51 AVENUE 4703		Plan5266RS	Block 12	Lot 14	HOSP	1		
			0	0	0	0	MUNI-1	1	
			Electoral District		0	Area Size	6,150.00 SF	MUNI-2	1
			Code	Description	Land	Improvement	Other	P-SCH	1
			4	RESIDENTIAL			261,380		
			Totals				261,380		
311000	47 STREET 5007		Plan5266RS	Block 13	Lot 1	HOSP	1		
			0	0	0	0	MUNI-1	1	
			Electoral District		0	Area Size	5,400.00 SF	MUNI-2	1
			Code	Description	Land	Improvement	Other	P-SCH	1
			4	RESIDENTIAL			265,290		
			Totals				265,290		
312000	47 STREET 5011		Plan5266RS	Block 13	Lot 2	HOSP	1		
			0	0	0	0	MUNI-1	1	
			Electoral District		0	Area Size	7,425.00 SF	MUNI-2	1
			Code	Description	Land	Improvement	Other	P-SCH	1
			4	RESIDENTIAL			248,360		
			Totals				248,360		
313000	47 STREET 5015		Plan5266RS	Block 13	Lot 3	HOSP	1		
			0	0	0	0	MUNI-1	1	
			Electoral District		0	Area Size	10,703.00 SF	MUNI-2	1
			Code	Description	Land	Improvement	Other	P-SCH	1
			4	RESIDENTIAL			258,430		
			Totals				258,430		



TOWN OF GIBBONS

Both New and Current Assessments

2023-Mar-10
2:49:55PM

Roll #	Title Holder & Address	Civic	Legal	---- District----					
				Code	Number				
314000	47 STREET 5019		Plan5266RS	Block 13	Lot 4	HOSP	1		
			0	0	0	0	MUNI-1	1	
			Electoral District		0	Area Size	10,981.00 SF	MUNI-2	1
			Code	Description	Land	Improvement	Other	P-SCH	1
			4	RESIDENTIAL			275,080		
			Totals				275,080		
315000	47 STREET 5023		Plan5266RS	Block 13	Lot 5	HOSP	1		
			0	0	0	0	MUNI-1	1	
			Electoral District		0	Area Size	6,344.00 SF	MUNI-2	1
			Code	Description	Land	Improvement	Other	P-SCH	1
			4	RESIDENTIAL			222,440		
			Totals				222,440		
316000	47 STREET 5027		Plan5266RS	Block 13	Lot 6	HOSP	1		
			0	0	0	0	MUNI-1	1	
			Electoral District		0	Area Size	5,500.00 SF	MUNI-2	1
			Code	Description	Land	Improvement	Other	P-SCH	1
			4	RESIDENTIAL			264,570		
			Totals				264,570		
317000	47 STREET 5031		Plan5266RS	Block 13	Lot 7	HOSP	1		
			0	0	0	0	MUNI-1	1	
			Electoral District		0	Area Size	9,412.00 SF	MUNI-2	1
			Code	Description	Land	Improvement	Other	P-SCH	1
			4	RESIDENTIAL			260,560		
			Totals				260,560		
318000	47 STREET 5035		Plan5266RS	Block 13	Lot 8	HOSP	1		
			0	0	0	0	MUNI-1	1	
			Electoral District		0			MUNI-2	1
			Code	Description	Land	Improvement	Other	P-SCH	1
			4	RESIDENTIAL			207,270		
			Totals				207,270		



TOWN OF GIBBONS

Both New and Current Assessments

Roll #	Title Holder & Address	Civic	Legal	----- District-----				
				Code	Number			
319000		47 STREET	Plan5266RS	Block 13	Lot 9	HOSP	1	
		5039	0 0	0 0	0	MUNI-1	1	
			Electoral District	0 Area Size	5,300.00 SF	MUNI-2	1	
		Code	Description	Land	Improvement	Other	P-SCH	1
		4	RESIDENTIAL		218,420			
		Totals		218,420				
320000		51 AVENUE	Plan5266RS	Block 13	Lot 9A	HOSP	1	
		4704	0 0	0 0	0	MUNI-1	1	
			Electoral District	0 Area Size	9,380.00 SF	MUNI-2	1	
		Code	Description	Land	Improvement	Other	P-SCH	1
		4	RESIDENTIAL		293,570			
		Totals		293,570				
321000		51 AVENUE	Plan5266RS	Block 13	Lot 10	HOSP	1	
		4708	0 0	0 0	0	MUNI-1	1	
			Electoral District	0 Area Size	10,546.00 SF	MUNI-2	1	
		Code	Description	Land	Improvement	Other	P-SCH	1
		4	RESIDENTIAL		261,510			
		Totals		261,510				
322000		51 AVENUE	Plan5266RS	Block 13	Lot 11	HOSP	1	
		4712	0 0	0 0	0	MUNI-1	1	
			Electoral District	0 Area Size	7,076.00 SF	MUNI-2	1	
		Code	Description	Land	Improvement	Other	P-SCH	1
		4	RESIDENTIAL		243,580			
		Totals		243,580				
323000		51 AVENUE	Plan5266RS	Block 13	Lot 12	HOSP	1	
		4716	0 0	0 0	0	MUNI-1	1	
			Electoral District	0 Area Size	6,250.00 SF	MUNI-2	1	
		Code	Description	Land	Improvement	Other	P-SCH	1
		4	RESIDENTIAL		245,270			
		Totals		245,270				



TOWN OF GIBBONS

Both New and Current Assessments

2023-Mar-10
2:49:55PM

Roll #	Title Holder & Address	Civic	Legal	---- District----					
				Code	Number				
324000		51 AVENUE 4720	Plan5266RS	Block 13	Lot 13	HOSP	1		
			0	0	0	0	MUNI-1	1	
			Electoral District		0	Area Size	6,250.00 SF	MUNI-2	1
			Code	Description	Land	Improvement	Other	P-SCH	1
			4	RESIDENTIAL		213,270			
			Totals				213,270		
325000		51 AVENUE 4724	Plan5266RS	Block 13	Lot 14	HOSP	1		
			0	0	0	0	MUNI-1	1	
			Electoral District		0	Area Size	6,250.00 SF	MUNI-2	1
			Code	Description	Land	Improvement	Other	P-SCH	1
			4	RESIDENTIAL		261,520			
			Totals				261,520		
326000		51 AVENUE 4728	Plan5266RS	Block 13	Lot 15	HOSP	1		
			0	0	0	0	MUNI-1	1	
			Electoral District		0	Area Size	6,250.00 SF	MUNI-2	1
			Code	Description	Land	Improvement	Other	P-SCH	1
			4	RESIDENTIAL		276,380			
			Totals				276,380		
327000			Plan5266RS	Block 13	Lot R	HOSP	1		
			0	0	0	0	MUNI-1	1	
			Electoral District		0	Area Size	1.41 AC	MUNI-2	1
			Code	Description	Land	Improvement	Other	P-SCH	1
			90	TOWN RESERVES	105,050				
			Totals				105,050		
328000			Plan5266RS	Block 13	Lot R1	HOSP	1		
			0	0	0	0	MUNI-1	1	
			Electoral District		0	Area Size	6,534.00 SF	MUNI-2	1
			Code	Description	Land	Improvement	Other	P-SCH	1
			90	TOWN RESERVES	23,320				
			Totals				23,320		



TOWN OF GIBBONS

Both New and Current Assessments

2023-Mar-10
2:49:55PM

Roll #	Title Holder & Address	Civic	Legal	----- District-----				
				Code	Number			
329000		47 STREET	Plan5313CL	Block B	Lot	HOSP	1	
		4839	0 0	0 0	0		MUNI-1	1
			Electoral District	0 Area Size	5.25 AC		MUNI-2	1
		Code	Description	Land	Improvement	Other	P-SCH	1
		4	RESIDENTIAL		907,660			
			Totals		907,660			
330000		50 AVENUE	Plan5313CL	Block	Lot	HOSP	1	
		4607	4 23	56 10 NE	0		MUNI-1	1
			Electoral District	0 Area Size	0.51 AC		MUNI-2	1
		Code	Description	Land	Improvement	Other	P-SCH	1
		46	CEMETERY LAND/IMP EX		57,080			
			Totals		57,080			
331000		50 AVENUE	Plan5313CL	Block	Lot	HOSP	1	
		4609	4 23	56 10 NE	0		MUNI-1	1
			Electoral District	0 Area Size	1.22 AC		MUNI-2	1
		Code	Description	Land	Improvement	Other	P-SCH	1
		47	CHURCHES		171,800			
			Totals		171,800			
332000		52 STREET	Plan5649NY	Block 0	Lot A	HOSP	1	
			0 0	0 0	0		MUNI-1	1
			Electoral District	0 Area Size	6.75 AC		MUNI-2	1
		Code	Description	Land	Improvement	Other	P-SCH	1
		5	VAC.RE.LD.RD		235,380			
			Totals		235,380			
333000		48 AVENUE	Plan1522732	Block 6	Lot 21	HOSP	1	
		4904	0 0	0 0	0		MUNI-1	1
			Electoral District	0 Area Size	6,150.00 SF		MUNI-2	1
		Code	Description	Land	Improvement	Other	P-SCH	1
		4	RESIDENTIAL		304,760			
			Totals		304,760			



TOWN OF GIBBONS

Both New and Current Assessments

2023-Mar-10
2:49:55PM

Roll #	Title Holder & Address	Civic	Legal	----- District-----				
				Code	Number			
335000	49 STREET 4812	49 STREET	Plan5714KS Block 6 Lot 3	HOSP	1			
				MUNI-1	1			
				MUNI-2	1			
				P-SCH	1			
				Code 4	Description RESIDENTIAL	Land Improvement	Other	
				Totals		208,270		
336000	49 STREET 4816	49 STREET	Plan5714KS Block 6 Lot 4	HOSP	1			
				MUNI-1	1			
				MUNI-2	1			
				P-SCH	1			
				Code 4	Description RESIDENTIAL	Land Improvement	Other	
				Totals		355,020		
337000	49 STREET 4820	49 STREET	Plan5714KS Block 6 Lot 5	HOSP	1			
				MUNI-1	1			
				MUNI-2	1			
				P-SCH	1			
				Code 4	Description RESIDENTIAL	Land Improvement	Other	
				Totals		204,140		
338000	49 STREET 4824	49 STREET	Plan5714KS Block 6 Lot 6	HOSP	1			
				MUNI-1	1			
				MUNI-2	1			
				P-SCH	1			
				Code 4	Description RESIDENTIAL	Land Improvement	Other	
				Totals		217,230		
339000	49 STREET 4828	49 STREET	Plan5714KS Block 6 Lot 7	HOSP	1			
				MUNI-1	1			
				MUNI-2	1			
				P-SCH	1			
				Code 4	Description RESIDENTIAL	Land Improvement	Other	
				Totals		253,710		



TOWN OF GIBBONS

Both New and Current Assessments

2023-Mar-10
2:49:55PM

Roll #	Title Holder & Address	Civic	Legal	----- District-----				
				Code	Number			
340000		49 STREET	Plan5714KS	Block 6	Lot 8	HOSP	1	
		4832	0 0	0 0	0	MUNI-1	1	
			Electoral District	0 Area Size	6,250.00 SF	MUNI-2	1	
		Code	Description	Land	Improvement	Other	P-SCH	1
		4	RESIDENTIAL		208,880			
			Totals		208,880			
341000		49 STREET	Plan5714KS	Block 6	Lot 9	HOSP	1	
		4836	0 0	0 0	0	MUNI-1	1	
			Electoral District	0 Area Size	6,250.00 SF	MUNI-2	1	
		Code	Description	Land	Improvement	Other	P-SCH	1
		4	RESIDENTIAL		288,350			
			Totals		288,350			
342000		49 AVENUE	Plan5714KS	Block 6	Lot 10	HOSP	1	
		4903	0 0	0 0	0	MUNI-1	1	
			Electoral District	0 Area Size	6,250.00 SF	MUNI-2	1	
		Code	Description	Land	Improvement	Other	P-SCH	1
		4	RESIDENTIAL		243,630			
			Totals		243,630			
343000		48 AVENUE	Plan0820688	Block A	Lot 2	HOSP	1	
		4913	0 0	0 0	0	MUNI-1	1	
			Electoral District	0 Area Size	12,634.00 SF	MUNI-2	1	
		Code	Description	Land	Improvement	Other	P-SCH	1
		4	RESIDENTIAL		258,780			
			Totals		258,780			
344000		49 STREET	Plan6091NY	Block 10	Lot 1	HOSP	1	
		5039	0 0	0 0	0	MUNI-1	1	
			Electoral District	0 Area Size	6,812.00 SF	MUNI-2	1	
		Code	Description	Land	Improvement	Other	P-SCH	1
		4	RESIDENTIAL		206,190			
			Totals		206,190			



TOWN OF GIBBONS

Both New and Current Assessments

2023-Mar-10
2:49:55PM

Roll #	Title Holder & Address	Civic	Legal	----- District-----					
				Code	Number				
345000	49 STREET 5035	49 STREET 5035	Plan6091NY	Block 10	Lot 2	HOSP	1		
			0	0	0	0	MUNI-1	1	
			Electoral District		0	Area Size	6,750.00 SF	MUNI-2	1
			Code	Description	Land	Improvement	Other	P-SCH	1
			4	RESIDENTIAL			250,970		
			Totals				250,970		
346000	49 STREET 5031	49 STREET 5031	Plan6091NY	Block 10	Lot 3	HOSP	1		
			0	0	0	0	MUNI-1	1	
			Electoral District		0	Area Size	6,750.00 SF	MUNI-2	1
			Code	Description	Land	Improvement	Other	P-SCH	1
			4	RESIDENTIAL			241,370		
			Totals				241,370		
347000	49 STREET 5027	49 STREET 5027	Plan6091NY	Block 10	Lot 4	HOSP	1		
			0	0	0	0	MUNI-1	1	
			Electoral District		0			MUNI-2	1
			Code	Description	Land	Improvement	Other	P-SCH	1
			4	RESIDENTIAL			225,090		
			Totals				225,090		
348000	49 STREET 5023	49 STREET 5023	Plan6091NY	Block 10	Lot 5	HOSP	1		
			0	0	0	0	MUNI-1	1	
			Electoral District		0	Area Size	6,650.00 SF	MUNI-2	1
			Code	Description	Land	Improvement	Other	P-SCH	1
			4	RESIDENTIAL			211,470		
			Totals				211,470		
349000	50 AVENUE 4703	50 AVENUE 4703	Plan6091NY	Block 11	Lot B	HOSP	1		
			0	0	0	0	MUNI-1	1	
			Electoral District		0	Area Size	8,100.00 SF	MUNI-2	1
			Code	Description	Land	Improvement	Other	P-SCH	1
			47	CHURCHES			265,910		
			Totals				265,910		



TOWN OF GIBBONS

Both New and Current Assessments

2023-Mar-10
2:49:55PM

Roll #	Title Holder & Address	Civic	Legal			---- District----				
						Code	Number			
350000	49 STREET 4927	49 STREET 4927	Plan 9524642			Block 8	Lot 1A	HOSP	1	
			0 0			0	0	0	MUNI-1	1
			Electoral District			0	Area Size	6,600.00 SF	MUNI-2	1
			Code	Description	Land	Improvement	Other	P-SCH	1	
			4	RESIDENTIAL	194,970					
			Totals		194,970					
351000	49 STREET 4923	49 STREET 4923	Plan 7194KS			Block 8	Lot 2	HOSP	1	
			0 0			0	0	0	MUNI-1	1
			Electoral District			0	Area Size	6,600.00 SF	MUNI-2	1
			Code	Description	Land	Improvement	Other	P-SCH	1	
			41	DUPLEX	135,150					
			82	HEALTH AUTHORITY	135,150					
Totals		270,300								
352000	50 AVENUE 4803	50 AVENUE 4803	Plan			Block 8	Lot R1	HOSP	1	
			0 0			0	0	0	MUNI-1	1
			Electoral District			0	Area Size	0.42 AC	MUNI-2	1
			Code	Description	Land	Improvement	Other	P-SCH	1	
			90	TOWN RESERVES	295,110					
			Totals		295,110					
353000			Plan 7194KS			Block	Lot R	HOSP	1	
			0 0			0	0	0	MUNI-1	1
			Electoral District			0	Area Size	24,479.50 SF	MUNI-2	1
			Code	Description	Land	Improvement	Other	P-SCH	1	
			90	TOWN RESERVES	178,590					
			Totals		178,590					
354000	49 STREET 4931	49 STREET 4931	Plan 7194KS			Block 8	Lot A	HOSP	1	
			0 0			0	0	0	MUNI-1	1
			Electoral District			0	Area Size	30,056.00 SF	MUNI-2	1
			Code	Description	Land	Improvement	Other	P-SCH	1	
			98	TOWN OWN FACILITIES	2,504,660					
			Totals		2,504,660					



TOWN OF GIBBONS

Both New and Current Assessments

2023-Mar-10
2:49:55PM

Roll #	Title Holder & Address	Civic	Legal			---- District----			
						Code	Number		
355000	49 AVENUE 4808		Plan 7194KS Block 8 Lot 11			HOSP	1		
			0 0 0 0 0			MUNI-1	1		
			Electoral District 0 Area Size 9,600.00 SF			MUNI-2	1		
			Code	Description	Land	Improvement	Other	P-SCH	1
			4	RESIDENTIAL	353,590				
			Totals			353,590			
356000	48 STREET 4839		Plan 7194KS Block 8 Lot 12			HOSP	1		
			0 0 0 0 0			MUNI-1	1		
			Electoral District 0 Area Size 10,656.00 SF			MUNI-2	1		
			Code	Description	Land	Improvement	Other	P-SCH	1
			4	RESIDENTIAL	269,700				
			Totals			269,700			
357000	48 STREET 4835		Plan 7194KS Block 8 Lot 13			HOSP	1		
			0 0 0 0 0			MUNI-1	1		
			Electoral District 0 Area Size 9,280.00 SF			MUNI-2	1		
			Code	Description	Land	Improvement	Other	P-SCH	1
			4	RESIDENTIAL	302,390				
			Totals			302,390			
358000	REGULATOR BLDG		Plan 7520900 Block 24 Lot 1R			HOSP	1		
			0 0 0 0 0			MUNI-1	1		
			Electoral District 0			MUNI-2	1		
			Code	Description	Land	Improvement	Other	P-SCH	1
			25	DIP - IMP			8,390	DIP	1
			39	DIP - M & E			26,770		
Totals			35,160						
359000			Plan 7521277 Block 1 Lot R			HOSP	1		
			0 0 0 0 0			MUNI-1	1		
			Electoral District 0 Area Size 3.05 AC			MUNI-2	1		
			Code	Description	Land	Improvement	Other	P-SCH	1
			90	TOWN RESERVES	81,830				
			Totals			81,830			



TOWN OF GIBBONS

Both New and Current Assessments

2023-Mar-10
2:49:55PM

Roll #	Title Holder & Address	Civic	Legal	---- District----					
				Code	Number				
360000			Plan7521277	Block 1	Lot R1	HOSP	1		
			0	0	0	0	MUNI-1	1	
			Electoral District		0	Area Size	17,424.00 SF	MUNI-2	1
			Code	Description	Land	Improvement	Other	P-SCH	1
			90	TOWN RESERVES	56,330				
			Totals		56,330				
361000			Plan7521277	Block 1	Lot R2	HOSP	1		
			0	0	0	0	MUNI-1	1	
			Electoral District		0	Area Size	0.83 AC	MUNI-2	1
			Code	Description	Land	Improvement	Other	P-SCH	1
			90	TOWN RESERVES	78,740				
			Totals		78,740				
362000	51 STREET 5315		Plan7521277	Block 1	Lot 1	HOSP	1		
			0	0	0	0	MUNI-1	1	
			Electoral District		0	Area Size	7,108.00 SF	MUNI-2	1
			Code	Description	Land	Improvement	Other	P-SCH	1
			4	RESIDENTIAL	242,590				
			Totals		242,590				
363000	53A AVENUE 5031		Plan7521277	Block 1	Lot 2	HOSP	1		
			0	0	0	0	MUNI-1	1	
			Electoral District		0	Area Size	7,192.00 SF	MUNI-2	1
			Code	Description	Land	Improvement	Other	P-SCH	1
			4	RESIDENTIAL	244,380				
			Totals		244,380				
364000	53A AVENUE 5027		Plan7521277	Block 1	Lot 3	HOSP	1		
			0	0	0	0	MUNI-1	1	
			Electoral District		0	Area Size	6,960.00 SF	MUNI-2	1
			Code	Description	Land	Improvement	Other	P-SCH	1
			4	RESIDENTIAL	236,520				
			Totals		236,520				



TOWN OF GIBBONS

Both New and Current Assessments

2023-Mar-10
2:49:55PM

Roll #	Title Holder & Address	Civic	Legal	---- District----							
				Code	Number						
365000	53A AVENUE 5023	53A AVENUE	Plan 7521277	Block 1	Lot 4	HOSP	1				
						MUNI-1	1				
						MUNI-2	1				
						P-SCH	1				
						Electoral District		0 Area Size	6,728.00 SF		
						Code	Description	Land	Improvement	Other	
4	RESIDENTIAL	238,930									
Totals		238,930									
366000	53A AVENUE 5019	53A AVENUE	Plan 7521277	Block 1	Lot 5	HOSP	1				
						MUNI-1	1				
						MUNI-2	1				
						P-SCH	1				
						Electoral District		0 Area Size	6,496.00 SF		
						Code	Description	Land	Improvement	Other	
4	RESIDENTIAL	260,290									
Totals		260,290									
367000	53A AVENUE 5015	53A AVENUE	Plan 7521277	Block 1	Lot 6	HOSP	1				
						MUNI-1	1				
						MUNI-2	1				
						P-SCH	1				
						Electoral District		0 Area Size	6,148.00 SF		
						Code	Description	Land	Improvement	Other	
4	RESIDENTIAL	234,100									
Totals		234,100									
368000	53A AVENUE 5011	53A AVENUE	Plan 7521277	Block 1	Lot 7	HOSP	1				
						MUNI-1	1				
						MUNI-2	1				
						P-SCH	1				
						Electoral District		0 Area Size	6,054.00 SF		
						Code	Description	Land	Improvement	Other	
4	RESIDENTIAL	251,000									
Totals		251,000									
369000	53A AVENUE 5007	53A AVENUE	Plan 7521277	Block 1	Lot 8	HOSP	1				
						MUNI-1	1				
						MUNI-2	1				
						P-SCH	1				
						Electoral District		0 Area Size	6,528.00 SF		
						Code	Description	Land	Improvement	Other	
4	RESIDENTIAL	268,530									
Totals		268,530									



TOWN OF GIBBONS

Both New and Current Assessments

2023-Mar-10
2:49:55PM

Roll #	Title Holder & Address	Civic	Legal	---- District----					
				Code	Number				
370000	53A AVENUE 5003	53A AVENUE	Plan 7521277 Block 1 Lot 9	HOSP		1			
				MUNI-1		1			
				MUNI-2	0 Area Size	7,956.00 SF			
				P-SCH		1			
				Code 4	Description RESIDENTIAL	Land Improvement	Other		
				Totals		268,050			
371000	53A AVENUE 5004	53A AVENUE	Plan 7521277 Block 1 Lot 10	HOSP		1			
				MUNI-1		1			
				MUNI-2	0 Area Size	10,323.00 SF			
				P-SCH		1			
				Code 4	Description RESIDENTIAL	Land Improvement	Other		
				Totals		277,620			
372000	53A AVENUE 5008	53A AVENUE	Plan 7521277 Block 1 Lot 11	HOSP		1			
				MUNI-1		1			
				MUNI-2	0 Area Size	10,302.00 SF			
				P-SCH		1			
				Code 4	Description RESIDENTIAL	Land Improvement	Other		
				Totals		301,810			
373000	53A AVENUE 5012	53A AVENUE	Plan 7521277 Block 1 Lot 12	HOSP		1			
				MUNI-1		1			
				MUNI-2	0 Area Size	6,426.00 SF			
				P-SCH		1			
				Code 4	Description RESIDENTIAL	Land Improvement	Other		
				Totals		375,840			
374000	53A AVENUE 5016	53A AVENUE	Plan 7521277 Block 1 Lot 13	HOSP		1			
				MUNI-1		1			
				MUNI-2	0 Area Size	6,612.00 SF			
				P-SCH		1			
				Code 4	Description RESIDENTIAL	Land Improvement	Other		
				Totals		255,690			



TOWN OF GIBBONS

Both New and Current Assessments

2023-Mar-10
2:49:55PM

Roll #	Title Holder & Address	Civic	Legal			---- District----			
						Code	Number		
375000	53A AVENUE 5020	53A AVENUE	Plan 7521277	Block 1	Lot 14	HOSP	1		
						MUNI-1	1		
						MUNI-2	1		
						P-SCH	1		
						Code 4	Description RESIDENTIAL	Land Improvement	Other
						Totals		241,110	
376000	53A AVENUE 5024	53A AVENUE	Plan 7521277	Block 1	Lot 15	HOSP	1		
						MUNI-1	1		
						MUNI-2	1		
						P-SCH	1		
						Code 4	Description RESIDENTIAL	Land Improvement	Other
						Totals		216,170	
377000	53A AVENUE 5028	53A AVENUE	Plan 7521277	Block 1	Lot 16	HOSP	1		
						MUNI-1	1		
						MUNI-2	1		
						P-SCH	1		
						Code 4	Description RESIDENTIAL	Land Improvement	Other
						Totals		252,210	
378000	53A AVENUE 5032	53A AVENUE	Plan 7521277	Block 1	Lot 17	HOSP	1		
						MUNI-1	1		
						MUNI-2	1		
						P-SCH	1		
						Code 4	Description RESIDENTIAL	Land Improvement	Other
						Totals		267,860	
379000	53A AVENUE 5036	53A AVENUE	Plan 7521277	Block 1	Lot 18	HOSP	1		
						MUNI-1	1		
						MUNI-2	1		
						P-SCH	1		
						Code 4	Description RESIDENTIAL	Land Improvement	Other
						Totals		223,930	



TOWN OF GIBBONS

Both New and Current Assessments

2023-Mar-10
2:49:55PM

Roll #	Title Holder & Address	Civic	Legal	District				
				Code	Number			
380000	54 AVENUE 5035		Plan 7521277 Block 1 Lot 19	HOSP	1			
				MUNI-1	1			
				MUNI-2	1			
				P-SCH	1			
				Electoral District		0 Area Size	6,616.00 SF	
				Code 4	Description RESIDENTIAL	Land Improvement	Other	
Totals			234,880					
381000	54 AVENUE 5031		Plan 7521277 Block 1 Lot 20	HOSP	1			
				MUNI-1	1			
				MUNI-2	1			
				P-SCH	1			
				Electoral District		0 Area Size	6,960.00 SF	
				Code 4	Description RESIDENTIAL	Land Improvement	Other	
Totals			241,830					
382000	54 AVENUE 5027		Plan 7521277 Block 1 Lot 21	HOSP	1			
				MUNI-1	1			
				MUNI-2	1			
				P-SCH	1			
				Electoral District		0 Area Size	6,960.00 SF	
				Code 4	Description RESIDENTIAL	Land Improvement	Other	
Totals			237,940					
383000	54 AVENUE 5023		Plan 7521277 Block 1 Lot 22	HOSP	1			
				MUNI-1	1			
				MUNI-2	1			
				P-SCH	1			
				Electoral District		0 Area Size	6,960.00 SF	
				Code 4	Description RESIDENTIAL	Land Improvement	Other	
Totals			235,660					
384000	54 AVENUE 5019		Plan 7521277 Block 1 Lot 23	HOSP	1			
				MUNI-1	1			
				MUNI-2	1			
				P-SCH	1			
				Electoral District		0 Area Size	6,960.00 SF	
				Code 4	Description RESIDENTIAL	Land Improvement	Other	
Totals			248,270					



TOWN OF GIBBONS

Both New and Current Assessments

2023-Mar-10
2:49:55PM

Roll #	Title Holder & Address	Civic	Legal	District					
				Code	Number				
385000	54 AVENUE 5015		Plan 7521277 Block 1 Lot 24	HOSP	1				
				MUNI-1	1				
				MUNI-2	1				
				P-SCH	1				
				Electoral District			0	Area Size	6,960.00 SF
				Code	Description	Land Improvement	Other		
4	RESIDENTIAL	272,830							
Totals			272,830						
386000	54 AVENUE 5011		Plan 7521277 Block 1 Lot 25	HOSP	1				
				MUNI-1	1				
				MUNI-2	1				
				P-SCH	1				
				Electoral District			0	Area Size	6,960.00 SF
				Code	Description	Land Improvement	Other		
4	RESIDENTIAL	229,330							
Totals			229,330						
387000	54 AVENUE 5007		Plan 7521277 Block 1 Lot 26	HOSP	1				
				MUNI-1	1				
				MUNI-2	1				
				P-SCH	1				
				Electoral District			0	Area Size	7,583.00 SF
				Code	Description	Land Improvement	Other		
4	RESIDENTIAL	256,540							
Totals			256,540						
388000	54 AVENUE 5003		Plan 7521277 Block 1 Lot 27	HOSP	1				
				MUNI-1	1				
				MUNI-2	1				
				P-SCH	1				
				Electoral District			0	Area Size	8,040.00 SF
				Code	Description	Land Improvement	Other		
4	RESIDENTIAL	243,000							
Totals			243,000						
389000	50 STREET 5403		Plan 7521277 Block 1 Lot 28	HOSP	1				
				MUNI-1	1				
				MUNI-2	1				
				P-SCH	1				
				Electoral District			0	Area Size	6,791.00 SF
				Code	Description	Land Improvement	Other		
4	RESIDENTIAL	244,450							
Totals			244,450						



TOWN OF GIBBONS

Both New and Current Assessments

2023-Mar-10
2:49:55PM

Roll #	Title Holder & Address	Civic	Legal	District					
				Code	Number				
390000	50 STREET 5407		Plan 7521277	Block 1	Lot 29	HOSP	1		
			0	0	0	0	MUNI-1	1	
			Electoral District		0	Area Size	6,670.00 SF	MUNI-2	1
			Code	Description	Land	Improvement	Other	P-SCH	1
			4	RESIDENTIAL			260,700		
			Totals				260,700		
391000	50 STREET 5411		Plan 7521277	Block 1	Lot 30	HOSP	1		
			0	0	0	0	MUNI-1	1	
			Electoral District		0	Area Size	6,670.00 SF	MUNI-2	1
			Code	Description	Land	Improvement	Other	P-SCH	1
			4	RESIDENTIAL			202,590		
			Totals				202,590		
392000	50 STREET 5415		Plan 7521277	Block 1	Lot 31	HOSP	1		
			0	0	0	0	MUNI-1	1	
			Electoral District		0	Area Size	6,670.00 SF	MUNI-2	1
			Code	Description	Land	Improvement	Other	P-SCH	1
			4	RESIDENTIAL			271,630		
			Totals				271,630		
393000	50 STREET 5419		Plan 7521277	Block 1	Lot 32	HOSP	1		
			0	0	0	0	MUNI-1	1	
			Electoral District		0	Area Size	6,670.00 SF	MUNI-2	1
			Code	Description	Land	Improvement	Other	P-SCH	1
			4	RESIDENTIAL			228,670		
			Totals				228,670		
394000	50 STREET 5423		Plan 7521277	Block 1	Lot 33	HOSP	1		
			0	0	0	0	MUNI-1	1	
			Electoral District		0	Area Size	6,670.00 SF	MUNI-2	1
			Code	Description	Land	Improvement	Other	P-SCH	1
			4	RESIDENTIAL			243,200		
			Totals				243,200		



TOWN OF GIBBONS

Both New and Current Assessments

2023-Mar-10
2:49:55PM

Roll #	Title Holder & Address	Civic	Legal	----- District-----						
				Code	Number					
395000	50 STREET 5427	50 STREET	Plan 7521277 Block 1	Lot 34	HOSP	1				
					MUNI-1	1				
					MUNI-2	1				
					P-SCH	1				
					Electoral District		0 Area Size	6,670.00 SF		
					Code 4	Description RESIDENTIAL	Land Improvement	Other		
Totals		253,760								
396000	50 STREET 5431	50 STREET	Plan 7521277 Block 1	Lot 35	HOSP	1				
					MUNI-1	1				
					MUNI-2	1				
					P-SCH	1				
					Electoral District		0 Area Size	7,302.00 SF		
					Code 4	Description RESIDENTIAL	Land Improvement	Other		
Totals		255,460								
397000	50 STREET 5435	50 STREET	Plan 7521277 Block 1	Lot 36	HOSP	1				
					MUNI-1	1				
					MUNI-2	1				
					P-SCH	1				
					Electoral District		0 Area Size	6,670.00 SF		
					Code 4	Description RESIDENTIAL	Land Improvement	Other		
Totals		280,000								
398000	50 STREET 5439	50 STREET	Plan 7521277 Block 1	Lot 37	HOSP	1				
					MUNI-1	1				
					MUNI-2	1				
					P-SCH	1				
					Electoral District		0 Area Size	6,670.00 SF		
					Code 4	Description RESIDENTIAL	Land Improvement	Other		
Totals		236,430								
399000	50 STREET 5443	50 STREET	Plan 7521277 Block 1	Lot 38	HOSP	1				
					MUNI-1	1				
					MUNI-2	1				
					P-SCH	1				
					Electoral District		0 Area Size	6,670.00 SF		
					Code 4	Description RESIDENTIAL	Land Improvement	Other		
Totals		290,940								



TOWN OF GIBBONS

Both New and Current Assessments

2023-Mar-10
2:49:55PM

Roll #	Title Holder & Address	Civic	Legal	----- District-----						
				Code	Number					
400000	50 STREET 5503		Plan 7521277 Block 1	Lot 39	HOSP	1				
					MUNI-1	1				
					MUNI-2	1				
					P-SCH	1				
					Code 4	Description RESIDENTIAL	Land Improvement	Other		
					Totals		234,140			
401000	50 STREET 5507		Plan 7521277 Block 1	Lot 40	HOSP	1				
					MUNI-1	1				
					MUNI-2	1				
					P-SCH	1				
					Code 4	Description RESIDENTIAL	Land Improvement	Other		
					Totals		243,250			
402000	50 STREET 5511		Plan 7521277 Block 1	Lot 41	HOSP	1				
					MUNI-1	1				
					MUNI-2	1				
					P-SCH	1				
					Code 4	Description RESIDENTIAL	Land Improvement	Other		
					Totals		237,030			
403000	50 STREET 5515		Plan 7521277 Block 1	Lot 42	HOSP	1				
					MUNI-1	1				
					MUNI-2	1				
					P-SCH	1				
					Code 4	Description RESIDENTIAL	Land Improvement	Other		
					Totals		218,630			
404000	50 STREET 5519		Plan 7521277 Block 1	Lot 43	HOSP	1				
					MUNI-1	1				
					MUNI-2	1				
					P-SCH	1				
					Code 4	Description RESIDENTIAL	Land Improvement	Other		
					Totals		210,660			



TOWN OF GIBBONS

Both New and Current Assessments

2023-Mar-10
2:49:55PM

Roll #	Title Holder & Address	Civic	Legal	----- District-----							
				Code	Number						
405000	50 STREET 5523	50 STREET	Plan 7521277	Block 1	Lot 44	HOSP	1				
						MUNI-1	1				
						MUNI-2	1				
						P-SCH	1				
						Code 4		Description RESIDENTIAL	Land Improvement	Other	
						Totals			308,400		
406000	50 STREET 5524	50 STREET	Plan 7521277	Block 1	Lot 45	HOSP	1				
						MUNI-1	1				
						MUNI-2	1				
						P-SCH	1				
						Code 4		Description RESIDENTIAL	Land Improvement	Other	
						Totals			328,270		
407000	50 STREET 5520	50 STREET	Plan 7521277	Block 1	Lot 46	HOSP	1				
						MUNI-1	1				
						MUNI-2	1				
						P-SCH	1				
						Code 4		Description RESIDENTIAL	Land Improvement	Other	
						Totals			243,690		
408000	50 STREET 5516	50 STREET	Plan 7521277	Block 1	Lot 47	HOSP	1				
						MUNI-1	1				
						MUNI-2	1				
						P-SCH	1				
						Code 4		Description RESIDENTIAL	Land Improvement	Other	
						Totals			240,710		
409000	50 STREET 5512	50 STREET	Plan 7521277	Block 1	Lot 48	HOSP	1				
						MUNI-1	1				
						MUNI-2	1				
						P-SCH	1				
						Code 4		Description RESIDENTIAL	Land Improvement	Other	
						Totals			280,380		



TOWN OF GIBBONS

Both New and Current Assessments

2023-Mar-10
2:49:55PM

Roll #	Title Holder & Address	Civic	Legal	----- District-----				
				Code	Number			
410000		50 STREET	Plan 7521277	Block 1	Lot 49	HOSP	1	
		5508	0 0	0 0	0	0	MUNI-1	1
			Electoral District	0 Area Size	6,670.00 SF	MUNI-2	1	
		Code	Description	Land Improvement	Other	P-SCH	1	
		4	RESIDENTIAL					
		Totals			203,220			
411000		55 AVENUE	Plan 7521277	Block 1	Lot 50	HOSP	1	
		5004	0 0	0 0	0	0	MUNI-1	1
			Electoral District	0 Area Size	6,470.00 SF	MUNI-2	1	
		Code	Description	Land Improvement	Other	P-SCH	1	
		4	RESIDENTIAL					
		Totals			242,290			
412000		51 STREET	Plan 7521277	Block 1	Lot 51	HOSP	1	
		5452	0 0	0 0	0	0	MUNI-1	1
			Electoral District	0 Area Size	6,008.00 SF	MUNI-2	1	
		Code	Description	Land Improvement	Other	P-SCH	1	
		4	RESIDENTIAL					
		Totals			246,400			
413000		51 STREET	Plan 7521277	Block 1	Lot 52	HOSP	1	
		5448	0 0	0 0	0	0	MUNI-1	1
			Electoral District	0 Area Size	6,208.00 SF	MUNI-2	1	
		Code	Description	Land Improvement	Other	P-SCH	1	
		4	RESIDENTIAL					
		Totals			251,970			
414000		51 STREET	Plan 7521277	Block 1	Lot 53	HOSP	1	
		5444	0 0	0 0	0	0	MUNI-1	1
			Electoral District	0 Area Size	6,208.00 SF	MUNI-2	1	
		Code	Description	Land Improvement	Other	P-SCH	1	
		4	RESIDENTIAL					
		Totals			234,230			



TOWN OF GIBBONS

Both New and Current Assessments

2023-Mar-10
2:49:55PM

Roll #	Title Holder & Address	Civic	Legal			---- District----		
						Code	Number	
415000		51 STREET	Plan 7521277	Block 1	Lot 54	HOSP	1	
		5440	0 0	0 0	0	MUNI-1	1	
			Electoral District	0 Area Size	6,208.00 SF	MUNI-2	1	
		Code	Description	Land	Improvement	Other	P-SCH	1
		4	RESIDENTIAL			229,830		
		Totals				229,830		
416000		51 STREET	Plan 7521277	Block 1	Lot 55	HOSP	1	
		5436	0 0	0 0	0	MUNI-1	1	
			Electoral District	0 Area Size	6,208.00 SF	MUNI-2	1	
		Code	Description	Land	Improvement	Other	P-SCH	1
		4	RESIDENTIAL			250,150		
		Totals				250,150		
417000		51 STREET	Plan 7521277	Block 1	Lot 56	HOSP	1	
		5432	0 0	0 0	0	MUNI-1	1	
			Electoral District	0 Area Size	6,208.00 SF	MUNI-2	1	
		Code	Description	Land	Improvement	Other	P-SCH	1
		4	RESIDENTIAL			264,050		
		Totals				264,050		
418000		51 STREET	Plan 7521277	Block 1	Lot 57	HOSP	1	
		5428	0 0	0 0	0	MUNI-1	1	
			Electoral District	0		MUNI-2	1	
		Code	Description	Land	Improvement	Other	P-SCH	1
		4	RESIDENTIAL			253,850		
		Totals				253,850		
419000		51 STREET	Plan 7521277	Block 1	Lot 58	HOSP	1	
		5424	0 0	0 0	0	MUNI-1	1	
			Electoral District	0 Area Size	6,208.00 SF	MUNI-2	1	
		Code	Description	Land	Improvement	Other	P-SCH	1
		4	RESIDENTIAL			277,870		
		Totals				277,870		



TOWN OF GIBBONS

Both New and Current Assessments

2023-Mar-10
2:49:55PM

Roll #	Title Holder & Address	Civic	Legal			---- District----						
						Code	Number					
420000	51 STREET 5420	51 STREET 5420	Plan 7521277	Block 1	Lot 59	HOSP	1					
						MUNI-1	1					
						MUNI-2	1					
						P-SCH	1					
						Code 4		Description RESIDENTIAL	Land	Improvement	Other	
						Totals			284,020			
421000	51 STREET 5416	51 STREET 5416	Plan 7521277	Block 1	Lot 60	HOSP	1					
						MUNI-1	1					
						MUNI-2	1					
						P-SCH	1					
						Code 4		Description RESIDENTIAL	Land	Improvement	Other	
						Totals			241,590			
422000	51 STREET 5412	51 STREET 5412	Plan 7521277	Block 1	Lot 61	HOSP	1					
						MUNI-1	1					
						MUNI-2	1					
						P-SCH	1					
						Code 4		Description RESIDENTIAL	Land	Improvement	Other	
						Totals			240,080			
423000	51 STREET 5408	51 STREET 5408	Plan 7521277	Block 1	Lot 62	HOSP	1					
						MUNI-1	1					
						MUNI-2	1					
						P-SCH	1					
						Code 4		Description RESIDENTIAL	Land	Improvement	Other	
						Totals			251,710			
424000	51 STREET 5404	51 STREET 5404	Plan 7521277	Block 1	Lot 63	HOSP	1					
						MUNI-1	1					
						MUNI-2	1					
						P-SCH	1					
						Code 4		Description RESIDENTIAL	Land	Improvement	Other	
						Totals			246,220			



TOWN OF GIBBONS

Both New and Current Assessments

2023-Mar-10
2:49:55PM

Roll #	Title Holder & Address	Civic	Legal	District					
				Code	Number				
425000	51 STREET 5344	51 STREET 5344	Plan 7521277	Block 1	Lot 64	HOSP	1		
			0	0	0	0	MUNI-1	1	
			Electoral District		0	Area Size	6,000.00 SF	MUNI-2	1
			Code	Description	Land	Improvement	Other	P-SCH	1
			4	RESIDENTIAL			240,080		
			Totals				240,080		
426000	51 STREET 5340	51 STREET 5340	Plan 7521277	Block 1	Lot 65	HOSP	1		
			0	0	0	0	MUNI-1	1	
			Electoral District		0	Area Size	5,800.00 SF	MUNI-2	1
			Code	Description	Land	Improvement	Other	P-SCH	1
			4	RESIDENTIAL			201,320		
			Totals				201,320		
427000	51 STREET 5336	51 STREET 5336	Plan 7521277	Block 1	Lot 66	HOSP	1		
			0	0	0	0	MUNI-1	1	
			Electoral District		0	Area Size	5,800.00 SF	MUNI-2	1
			Code	Description	Land	Improvement	Other	P-SCH	1
			4	RESIDENTIAL			275,680		
			Totals				275,680		
428000	51 STREET 5332	51 STREET 5332	Plan 7521277	Block 1	Lot 67	HOSP	1		
			0	0	0	0	MUNI-1	1	
			Electoral District		0	Area Size	6,000.00 SF	MUNI-2	1
			Code	Description	Land	Improvement	Other	P-SCH	1
			4	RESIDENTIAL			249,440		
			Totals				249,440		
429000	51 STREET 5328	51 STREET 5328	Plan 7521277	Block 1	Lot 68	HOSP	1		
			0	0	0	0	MUNI-1	1	
			Electoral District		0	Area Size	6,840.00 SF	MUNI-2	1
			Code	Description	Land	Improvement	Other	P-SCH	1
			4	RESIDENTIAL			239,500		
			Totals				239,500		



TOWN OF GIBBONS

Both New and Current Assessments

2023-Mar-10
2:49:55PM

Roll #	Title Holder & Address	Civic	Legal	---- District----				
				Code	Number			
430000		51 STREET	Plan7521277	Block 1	Lot 69	HOSP	1	
		5324	0 0	0 0	0	MUNI-1	1	
			Electoral District	0 Area Size	7,730.00 SF	MUNI-2	1	
		Code	Description	Land	Improvement	Other	P-SCH	1
		4	RESIDENTIAL			262,200		
			Totals			262,200		
431000		51 STREET	Plan7521277	Block 1	Lot 70	HOSP	1	
		5320	0 0	0 0	0	MUNI-1	1	
			Electoral District	0 Area Size	6,500.00 SF	MUNI-2	1	
		Code	Description	Land	Improvement	Other	P-SCH	1
		4	RESIDENTIAL			252,390		
			Totals			252,390		
432000		51 STREET	Plan7521277	Block 1	Lot 71	HOSP	1	
		5316	0 0	0 0	0	MUNI-1	1	
			Electoral District	0 Area Size	6,500.00 SF	MUNI-2	1	
		Code	Description	Land	Improvement	Other	P-SCH	1
		4	RESIDENTIAL			242,910		
			Totals			242,910		
433000		51 STREET	Plan7521277	Block 1	Lot 72	HOSP	1	
		5312	0 0	0 0	0	MUNI-1	1	
			Electoral District	0 Area Size	6,500.00 SF	MUNI-2	1	
		Code	Description	Land	Improvement	Other	P-SCH	1
		4	RESIDENTIAL			261,460		
			Totals			261,460		
434000		51 STREET	Plan7521277	Block 1	Lot 73	HOSP	1	
		5308	0 0	0 0	0	MUNI-1	1	
			Electoral District	0 Area Size	6,300.00 SF	MUNI-2	1	
		Code	Description	Land	Improvement	Other	P-SCH	1
		4	RESIDENTIAL			216,790		
			Totals			216,790		



TOWN OF GIBBONS

Both New and Current Assessments

2023-Mar-10
2:49:55PM

Roll #	Title Holder & Address	Civic	Legal	---- District----					
				Code	Number				
435000	54 AVENUE 5020	54 AVENUE 5020	Plan7521277	Block 2	Lot 1	HOSP	1		
			0	0	0	0	MUNI-1	1	
			Electoral District		0	Area Size	6,768.00 SF	MUNI-2	1
			Code	Description	Land	Improvement	Other	P-SCH	1
			4	RESIDENTIAL			240,240		
			Totals				240,240		
436000	54 AVENUE 5016	54 AVENUE 5016	Plan7521277	Block 2	Lot 2	HOSP	1		
			0	0	0	0	MUNI-1	1	
			Electoral District		0	Area Size	7,250.00 SF	MUNI-2	1
			Code	Description	Land	Improvement	Other	P-SCH	1
			4	RESIDENTIAL			253,370		
			Totals				253,370		
437000	54 AVENUE 5012	54 AVENUE 5012	Plan7521277	Block 2	Lot 3	HOSP	1		
			0	0	0	0	MUNI-1	1	
			Electoral District		0	Area Size	7,250.00 SF	MUNI-2	1
			Code	Description	Land	Improvement	Other	P-SCH	1
			4	RESIDENTIAL			256,830		
			Totals				256,830		
438000	54 AVENUE 5008	54 AVENUE 5008	Plan7521277	Block 2	Lot 4	HOSP	1		
			0	0	0	0	MUNI-1	1	
			Electoral District		0	Area Size	7,250.00 SF	MUNI-2	1
			Code	Description	Land	Improvement	Other	P-SCH	1
			4	RESIDENTIAL			214,520		
			Totals				214,520		
439000	54 AVENUE 5004	54 AVENUE 5004	Plan7521277	Block 2	Lot 5	HOSP	1		
			0	0	0	0	MUNI-1	1	
			Electoral District		0	Area Size	6,625.00 SF	MUNI-2	1
			Code	Description	Land	Improvement	Other	P-SCH	1
			4	RESIDENTIAL			227,330		
			Totals				227,330		



TOWN OF GIBBONS

Both New and Current Assessments

2023-Mar-10
2:49:55PM

Roll #	Title Holder & Address	Civic	Legal			---- District----			
						Code	Number		
440000	50 STREET 5404	50 STREET 5404	Plan 7521277	Block 2	Lot 6	HOSP	1		
						MUNI-1	1		
						MUNI-2	1		
						P-SCH	1		
						Electoral District		0 Area Size	6,380.00 SF
						Code 4	Description RESIDENTIAL	Land Improvement	Other
Totals		226,390							
441000	50 STREET 5408	50 STREET 5408	Plan 7521277	Block 2	Lot 7	HOSP	1		
						MUNI-1	1		
						MUNI-2	1		
						P-SCH	1		
						Electoral District		0 Area Size	6,380.00 SF
						Code 4	Description RESIDENTIAL	Land Improvement	Other
Totals		233,180							
442000	50 STREET 5412	50 STREET 5412	Plan 7521277	Block 2	Lot 8	HOSP	1		
						MUNI-1	1		
						MUNI-2	1		
						P-SCH	1		
						Electoral District		0 Area Size	6,380.00 SF
						Code 4	Description RESIDENTIAL	Land Improvement	Other
Totals		274,390							
443000	50 STREET 5416	50 STREET 5416	Plan 7521277	Block 2	Lot 9	HOSP	1		
						MUNI-1	1		
						MUNI-2	1		
						P-SCH	1		
						Electoral District		0 Area Size	6,380.00 SF
						Code 4	Description RESIDENTIAL	Land Improvement	Other
Totals		243,680							
444000	50 STREET 5420	50 STREET 5420	Plan 7521277	Block 2	Lot 10	HOSP	1		
						MUNI-1	1		
						MUNI-2	1		
						P-SCH	1		
						Electoral District		0 Area Size	6,380.00 SF
						Code 4	Description RESIDENTIAL	Land Improvement	Other
Totals		265,060							



TOWN OF GIBBONS

Both New and Current Assessments

2023-Mar-10
2:49:55PM

Roll #	Title Holder & Address	Civic	Legal			---- District----			
						Code	Number		
445000	50 STREET 5424	50 STREET 5424	Plan 7521277	Block 2	Lot 11	HOSP	1		
						MUNI-1	1		
						MUNI-2	1		
						P-SCH	1		
						Totals		269,680	
						Code 4	Description RESIDENTIAL	Land Improvement	Other
Electoral District		0 Area Size	7,170.00 SF						
446000	50 STREET 5428	50 STREET 5428	Plan 7521277	Block 2	Lot 12	HOSP	1		
						MUNI-1	1		
						MUNI-2	1		
						P-SCH	1		
						Totals		236,480	
						Code 4	Description RESIDENTIAL	Land Improvement	Other
Electoral District		0 Area Size	6,778.00 SF						
447000	55 AVENUE 5007	55 AVENUE 5007	Plan 7521277	Block 2	Lot 13	HOSP	1		
						MUNI-1	1		
						MUNI-2	1		
						P-SCH	1		
						Totals		210,960	
						Code 4	Description RESIDENTIAL	Land Improvement	Other
Electoral District		0 Area Size	6,015.00 SF						
448000	51 STREET 5441	51 STREET 5441	Plan 7521277	Block 2	Lot 14	HOSP	1		
						MUNI-1	1		
						MUNI-2	1		
						P-SCH	1		
						Totals		218,290	
						Code 4	Description RESIDENTIAL	Land Improvement	Other
Electoral District		0 Area Size	6,380.00 SF						
449000	51 STREET 5439	51 STREET 5439	Plan 7521277	Block 2	Lot 15	HOSP	1		
						MUNI-1	1		
						MUNI-2	1		
						P-SCH	1		
						Totals		244,250	
						Code 4	Description RESIDENTIAL	Land Improvement	Other
Electoral District		0 Area Size	6,380.00 SF						



TOWN OF GIBBONS

Both New and Current Assessments

2023-Mar-10
2:49:55PM

Roll #	Title Holder & Address	Civic	Legal	---- District----						
				Code	Number					
450000	51 STREET 5435	51 STREET	Plan 7521277 Block 2	Lot 16	HOSP	1				
					MUNI-1	1				
					MUNI-2	1				
					P-SCH	1				
					Electoral District			0 Area Size	6,875.00 SF	
					Code 4	Description RESIDENTIAL	Land Improvement	Other		
Totals			223,400							
451000	51 STREET 5431	51 STREET	Plan 7521277 Block 2	Lot 17	HOSP	1				
					MUNI-1	1				
					MUNI-2	1				
					P-SCH	1				
					Electoral District			0 Area Size	8,195.00 SF	
					Code 4	Description RESIDENTIAL	Land Improvement	Other		
Totals			306,460							
452000	51 STREET 5427	51 STREET	Plan 7521277 Block 2	Lot 18	HOSP	1				
					MUNI-1	1				
					MUNI-2	1				
					P-SCH	1				
					Electoral District			0 Area Size	10,180.00 SF	
					Code 4	Description RESIDENTIAL	Land Improvement	Other		
Totals			319,140							
453000	51 STREET 5423	51 STREET	Plan 7521277 Block 2	Lot 19	HOSP	1				
					MUNI-1	1				
					MUNI-2	1				
					P-SCH	1				
					Electoral District			0 Area Size	8,488.00 SF	
					Code 4	Description RESIDENTIAL	Land Improvement	Other		
Totals			261,180							
454000	50 STREET 5024	50 STREET	Plan 7521506 Block 2	Lot 12B	HOSP	1				
					MUNI-1	1				
					MUNI-2	1				
					P-SCH	1				
					Electoral District			0 Area Size	9,354.00 SF	
					Code 4	Description RESIDENTIAL	Land Improvement	Other		
Totals			276,150							



TOWN OF GIBBONS

Both New and Current Assessments

2023-Mar-10
2:49:55PM

Roll #	Title Holder & Address	Civic	Legal	----- District-----				
				Code	Number			
455000		50 STREET 5028	Plan 7521506	Block 2	Lot 13B	HOSP	1	
			0 0	0 0	0	MUNI-1	1	
			Electoral District	0 Area Size	9,354.00 SF	MUNI-2	1	
			Code	Description	Land Improvement	Other	P-SCH	1
			4	RESIDENTIAL	290,980			
			Totals		290,980			
456000		SH 643 23136	Plan 7621713	Block 00	Lot A	HOSP	1	
			0 0	0 0	0	MUNI-1	1	
			Electoral District	0 Area Size		MUNI-2	1	
			Code	Description	Land Improvement	Other	P-SCH	1
			18	MOB.HOM.-RED	79,400			
			23	FARMLAND IMPROVED	4,950			
26	COMMERCIAL	977,150						
Totals		4,950	1,056,550					
457000			Plan	Block	Lot B	HOSP	1	
			0 0	0 0	0	MUNI-1	1	
			Electoral District	0 Area Size	9.25 AC	MUNI-2	1	
			Code	Description	Land Improvement	Other	P-SCH	1
			98	TOWN OWN FACILITIES	408,570			
			Totals		408,570			
459000			Plan 7621713	Block	Lot R	HOSP	1	
			0 0	0 0	0	MUNI-1	1	
			Electoral District	0 Area Size	27.26 AC	MUNI-2	1	
			Code	Description	Land Improvement	Other	P-SCH	1
			90	TOWN RESERVES	437,910			
			Totals		437,910			
460000		46 AVENUE 4606	Plan 7622168	Block 17	Lot 10	HOSP	1	
			0 0	0 0	0	MUNI-1	1	
			Electoral District	0 Area Size	7,500.00 SF	MUNI-2	1	
			Code	Description	Land Improvement	Other	P-SCH	1
			4	RESIDENTIAL	252,900			
			Totals		252,900			



TOWN OF GIBBONS

Both New and Current Assessments

2023-Mar-10
2:49:55PM

Roll #	Title Holder & Address	Civic	Legal	---- District----					
				Code	Number				
461000	46 AVENUE 4602	46 AVENUE	Plan 7622168 Block 17 Lot 11	HOSP		1			
				MUNI-1		1			
				MUNI-2	0 Area Size	7,500.00 SF			
				P-SCH		1			
				Code 4	Description RESIDENTIAL	Land Improvement	Other		
				Totals		248,150			
462000	46 AVENUE 4526	46 AVENUE	Plan 7622168 Block 17 Lot 12	HOSP		1			
				MUNI-1		1			
				MUNI-2	0 Area Size	6,549.00 SF			
				P-SCH		1			
				Code 4	Description RESIDENTIAL	Land Improvement	Other		
				Totals		285,590			
463000	46 AVENUE 4522	46 AVENUE	Plan 7622168 Block 17 Lot 13	HOSP		1			
				MUNI-1		1			
				MUNI-2	0 Area Size	7,080.00 SF			
				P-SCH		1			
				Code 4	Description RESIDENTIAL	Land Improvement	Other		
				Totals		316,250			
464000	46 AVENUE 4518	46 AVENUE	Plan 7622168 Block 17 Lot 14	HOSP		1			
				MUNI-1		1			
				MUNI-2	0 Area Size	7,200.00 SF			
				P-SCH		1			
				Code 4	Description RESIDENTIAL	Land Improvement	Other		
				Totals		267,430			
465000	46 AVENUE 4514	46 AVENUE	Plan 7622168 Block 17 Lot 15	HOSP		1			
				MUNI-1		1			
				MUNI-2	0 Area Size	7,200.00 SF			
				P-SCH		1			
				Code 4	Description RESIDENTIAL	Land Improvement	Other		
				Totals		295,860			



TOWN OF GIBBONS

Both New and Current Assessments

2023-Mar-10
2:49:55PM

Roll #	Title Holder & Address	Civic	Legal	District		Code	Number
				Code	Number		
466000		46 AVENUE	Plan 7622168	Block 17	Lot 16	HOSP	1
		4510	0 0	0 0	0	MUNI-1	1
			Electoral District	0 Area Size	7,200.00 SF	MUNI-2	1
		Code 4	Description RESIDENTIAL	Land Improvement	Other	P-SCH	1
		Totals			269,490		
467000		46 AVENUE	Plan 7622168	Block 17	Lot 17	HOSP	1
		4506	0 0	0 0	0	MUNI-1	1
			Electoral District	0 Area Size	7,200.00 SF	MUNI-2	1
		Code 4	Description RESIDENTIAL	Land Improvement	Other	P-SCH	1
		Totals			287,800		
468000		45 STREET	Plan 7622168	Block 17	Lot 18	HOSP	1
		4608	0 0	0 0	0	MUNI-1	1
			Electoral District	0 Area Size	7,200.00 SF	MUNI-2	1
		Code 4	Description RESIDENTIAL	Land Improvement	Other	P-SCH	1
		Totals			300,260		
469000			Plan 7622168	Block 17	Lot 19U	HOSP	1
			0 0	0 0	0	MUNI-1	1
			Electoral District	0 Area Size	0.41 AC	MUNI-2	1
		Code 96	Description TOWN UTILITY	Land Improvement	Other	P-SCH	1
		Totals			50,320		
470000		45 STREET	Plan 7622168	Block 17	Lot 20	HOSP	1
		4612	0 0	0 0	0	MUNI-1	1
			Electoral District	0 Area Size	6,785.00 SF	MUNI-2	1
		Code 4	Description RESIDENTIAL	Land Improvement	Other	P-SCH	1
		Totals			278,580		



TOWN OF GIBBONS

Both New and Current Assessments

2023-Mar-10
2:49:55PM

Roll #	Title Holder & Address	Civic	Legal	----- District-----				
				Code	Number			
471000		47 AVENUE	Plan 7622168	Block 17	Lot 21	HOSP	1	
		4505	0 0	0 0	0	MUNI-1	1	
			Electoral District	0 Area Size	7,200.00 SF	MUNI-2	1	
		Code	Description	Land	Improvement	Other	P-SCH	1
		4	RESIDENTIAL		284,940			
			Totals		284,940			
472000		47 AVENUE	Plan 7622168	Block 17	Lot 22	HOSP	1	
		4509	0 0	0 0	0	MUNI-1	1	
			Electoral District	0 Area Size	7,200.00 SF	MUNI-2	1	
		Code	Description	Land	Improvement	Other	P-SCH	1
		4	RESIDENTIAL		276,790			
			Totals		276,790			
473000		47 AVENUE	Plan 7622168	Block 17	Lot 23	HOSP	1	
		4513	0 0	0 0	0	MUNI-1	1	
			Electoral District	0 Area Size	7,200.00 SF	MUNI-2	1	
		Code	Description	Land	Improvement	Other	P-SCH	1
		4	RESIDENTIAL		295,760			
			Totals		295,760			
474000		47 AVENUE	Plan 7622168	Block 17	Lot 24	HOSP	1	
		4517	0 0	0 0	0	MUNI-1	1	
			Electoral District	0 Area Size	7,776.00 SF	MUNI-2	1	
		Code	Description	Land	Improvement	Other	P-SCH	1
		4	RESIDENTIAL		259,940			
			Totals		259,940			
475000		47 AVENUE	Plan 7622168	Block 17	Lot 25	HOSP	1	
		4521	0 0	0 0	0	MUNI-1	1	
			Electoral District	0 Area Size	9,075.00 SF	MUNI-2	1	
		Code	Description	Land	Improvement	Other	P-SCH	1
		4	RESIDENTIAL		310,310			
			Totals		310,310			



TOWN OF GIBBONS

Both New and Current Assessments

2023-Mar-10
2:49:55PM

Roll #	Title Holder & Address	Civic	Legal			---- District----		
			Code	Description	Area Size	Code	Number	
476000		47 AVENUE	Plan 7622168	Block 17	Lot 26		HOSP	1
		4525	0 0	0 0	0		MUNI-1	1
			Electoral District	0 Area Size	11,033.00 SF		MUNI-2	1
		Code 4	Description RESIDENTIAL	Land Improvement	Other	P-SCH	1	
		Totals			333,830			
477000		47 AVENUE	Plan 7622168	Block 17	Lot 27		HOSP	1
		4524	0 0	0 0	0		MUNI-1	1
			Electoral District	0 Area Size	8,692.00 SF		MUNI-2	1
		Code 4	Description RESIDENTIAL	Land Improvement	Other	P-SCH	1	
		Totals			271,630			
478000		47 AVENUE	Plan 7622168	Block 17	Lot 28		HOSP	1
		4522	0 0	0 0	0		MUNI-1	1
			Electoral District	0 Area Size	8,525.00 SF		MUNI-2	1
		Code 4	Description RESIDENTIAL	Land Improvement	Other	P-SCH	1	
		Totals			208,750			
479000		47 AVENUE	Plan 7622168	Block 17	Lot 29		HOSP	1
		4518	0 0	0 0	0		MUNI-1	1
			Electoral District	0 Area Size	7,343.00 SF		MUNI-2	1
		Code 4	Description RESIDENTIAL	Land Improvement	Other	P-SCH	1	
		Totals			278,150			
480000		47 AVENUE	Plan 7622168	Block 17	Lot 30		HOSP	1
		4514	0 0	0 0	0		MUNI-1	1
			Electoral District	0 Area Size	7,200.00 SF		MUNI-2	1
		Code 4	Description RESIDENTIAL	Land Improvement	Other	P-SCH	1	
		Totals			277,640			



TOWN OF GIBBONS

Both New and Current Assessments

2023-Mar-10
2:49:55PM

Roll #	Title Holder & Address	Civic	Legal	---- District----				
				Code	Number			
481000		47 AVENUE	Plan 7622168	Block 17	Lot 31	HOSP	1	
		4510	0 0	0 0	0	MUNI-1	1	
			Electoral District	0 Area Size	7,200.00 SF	MUNI-2	1	
		Code	Description	Land	Improvement	Other	P-SCH	1
		4	RESIDENTIAL		258,590			
			Totals		258,590			
482000		47 AVENUE	Plan 7622168	Block 17	Lot 32	HOSP	1	
		4506	0 0	0 0	0	MUNI-1	1	
			Electoral District	0 Area Size	7,200.00 SF	MUNI-2	1	
		Code	Description	Land	Improvement	Other	P-SCH	1
		4	RESIDENTIAL		283,690			
			Totals		283,690			
483000		45 STREET	Plan 7622168	Block 17	Lot 33	HOSP	1	
		4708	0 0	0 0	0	MUNI-1	1	
			Electoral District	0 Area Size	7,200.00 SF	MUNI-2	1	
		Code	Description	Land	Improvement	Other	P-SCH	1
		4	RESIDENTIAL		289,280			
			Totals		289,280			
484000			Plan 7622168	Block 17	Lot 34U	HOSP	1	
			0 0	0 0	0	MUNI-1	1	
			Electoral District	0 Area Size	0.28 AC	MUNI-2	1	
		Code	Description	Land	Improvement	Other	P-SCH	1
		96	TOWN UTILITY	41,520				
			Totals		41,520			
485000		48 AVENUE	Plan 7622168	Block 17	Lot 35	HOSP	1	
		4509	0 0	0 0	0	MUNI-1	1	
			Electoral District	0 Area Size	7,480.00 SF	MUNI-2	1	
		Code	Description	Land	Improvement	Other	P-SCH	1
		4	RESIDENTIAL		270,220			
			Totals		270,220			



TOWN OF GIBBONS

Both New and Current Assessments

2023-Mar-10
2:49:55PM

Roll #	Title Holder & Address	Civic	Legal	----- District-----				
				Code	Number			
486000		48 AVENUE	Plan 7622168	Block 17	Lot 36	HOSP	1	
		4513	0 0	0 0	0	MUNI-1	1	
			Electoral District	0 Area Size	7,800.00 SF	MUNI-2	1	
		Code	Description	Land	Improvement	Other	P-SCH	1
		4	RESIDENTIAL		294,490			
		Totals			294,490			
487000		48 AVENUE	Plan 7622168	Block 17	Lot 37	HOSP	1	
		4517	0 0	0 0	0	MUNI-1	1	
			Electoral District	0 Area Size	7,800.00 SF	MUNI-2	1	
		Code	Description	Land	Improvement	Other	P-SCH	1
		4	RESIDENTIAL		270,290			
		Totals			270,290			
488000		48 AVENUE	Plan 7622168	Block 17	Lot 38	HOSP	1	
		4521	0 0	0 0	0	MUNI-1	1	
			Electoral District	0 Area Size	7,800.00 SF	MUNI-2	1	
		Code	Description	Land	Improvement	Other	P-SCH	1
		4	RESIDENTIAL		275,450			
		Totals			275,450			
489000		48 AVENUE	Plan 7622168	Block 17	Lot 39	HOSP	1	
		4525	0 0	0 0	0	MUNI-1	1	
			Electoral District	0 Area Size	7,200.00 SF	MUNI-2	1	
		Code	Description	Land	Improvement	Other	P-SCH	1
		4	RESIDENTIAL		298,340			
		Totals			298,340			
490000		48 AVENUE	Plan 7622168	Block 17	Lot 40	HOSP	1	
		4529	0 0	0 0	0	MUNI-1	1	
			Electoral District	0 Area Size	8,272.00 SF	MUNI-2	1	
		Code	Description	Land	Improvement	Other	P-SCH	1
		4	RESIDENTIAL		275,670			
		Totals			275,670			



TOWN OF GIBBONS

Both New and Current Assessments

2023-Mar-10
2:49:55PM

Roll #	Title Holder & Address	Civic	Legal	----- District-----					
				Code	Number				
491000			Plan 7622168	Block 18	Lot 16U	HOSP	1		
			0	0	0	0	0	MUNI-1	1
			Electoral District		0	Area Size	2.47 AC	MUNI-2	1
			Code	Description	Land Improvement		Other	P-SCH	1
			96	TOWN UTILITY	71,660				
Totals			71,660						
492000	48 AVENUE	4530	Plan 7622168	Block 18	Lot 17	HOSP	1		
			0	0	0	0	0	MUNI-1	1
			Electoral District		0	Area Size	6,720.00 SF	MUNI-2	1
			Code	Description	Land Improvement		Other	P-SCH	1
			4	RESIDENTIAL	276,800				
Totals			276,800						
493000	48 AVENUE	4526	Plan 7622168	Block 18	Lot 18	HOSP	1		
			0	0	0	0	0	MUNI-1	1
			Electoral District		0	Area Size	7,080.00 SF	MUNI-2	1
			Code	Description	Land Improvement		Other	P-SCH	1
			4	RESIDENTIAL	296,920				
Totals			296,920						
494000	48 AVENUE	4522	Plan 7622168	Block 18	Lot 19	HOSP	1		
			0	0	0	0	0	MUNI-1	1
			Electoral District		0	Area Size	7,080.00 SF	MUNI-2	1
			Code	Description	Land Improvement		Other	P-SCH	1
			4	RESIDENTIAL	288,710				
Totals			288,710						
495000	48 AVENUE	4518	Plan 7622168	Block 18	Lot 20	HOSP	1		
			0	0	0	0	0	MUNI-1	1
			Electoral District		0	Area Size	7,080.00 SF	MUNI-2	1
			Code	Description	Land Improvement		Other	P-SCH	1
			4	RESIDENTIAL	260,600				
Totals			260,600						



TOWN OF GIBBONS

Both New and Current Assessments

2023-Mar-10
2:49:55PM

Roll #	Title Holder & Address	Civic	Legal	----- District-----				
				Code	Number			
496000		48 AVENUE	Plan 7622168	Block 18	Lot 21	HOSP	1	
		4514	0 0	0 0	0	MUNI-1	1	
			Electoral District	0 Area Size	7,080.00 SF	MUNI-2	1	
		Code	Description	Land	Improvement	Other	P-SCH	1
		4	RESIDENTIAL		263,260			
			Totals		263,260			
497000		48 AVENUE	Plan 7622168	Block 18	Lot 22	HOSP	1	
		4510	0 0	0 0	0	MUNI-1	1	
			Electoral District	0 Area Size	7,080.00 SF	MUNI-2	1	
		Code	Description	Land	Improvement	Other	P-SCH	1
		4	RESIDENTIAL		244,520			
			Totals		244,520			
498000		48 AVENUE	Plan 7622168	Block 18	Lot 23	HOSP	1	
		4506	0 0	0 0	0	MUNI-1	1	
			Electoral District	0 Area Size	6,750.00 SF	MUNI-2	1	
		Code	Description	Land	Improvement	Other	P-SCH	1
		4	RESIDENTIAL		282,290			
			Totals		282,290			
499000		48 AVENUE	Plan 7622168	Block 18	Lot 24	HOSP	1	
		4502	0 0	0 0	0	MUNI-1	1	
			Electoral District	0 Area Size	8,607.00 SF	MUNI-2	1	
		Code	Description	Land	Improvement	Other	P-SCH	1
		4	RESIDENTIAL		283,430			
			Totals		283,430			
500000		45 STREET	Plan 7622168	Block 18	Lot 25	HOSP	1	
		4725	0 0	0 0	0	MUNI-1	1	
			Electoral District	0 Area Size	7,830.00 SF	MUNI-2	1	
		Code	Description	Land	Improvement	Other	P-SCH	1
		4	RESIDENTIAL		269,190			
			Totals		269,190			



TOWN OF IBBONS

Both New and Current Assessments

2023-Mar-10
2:49:55PM

Roll #	Title Holder & Address	Civic	Legal			---- District----	
						Code	Number
501000		45 STREET	Plan 7622168	Block 18	Lot 26	HOSP	1
		4721	0 0	0 0	0	MUNI-1	1
			Electoral District	0 Area Size	6,100.00 SF	MUNI-2	1
		Code 4	Description RESIDENTIAL	Land Improvement	Other	P-SCH	1
		Totals			269,720		
502000		45 STREET	Plan 7622168	Block 18	Lot 27	HOSP	1
		4717	0 0	0 0	0	MUNI-1	1
			Electoral District	0 Area Size	6,490.00 SF	MUNI-2	1
		Code 4	Description RESIDENTIAL	Land Improvement	Other	P-SCH	1
		Totals			281,270		
503000		45 STREET	Plan 7622168	Block 18	Lot 28	HOSP	1
		4713	0 0	0 0	0	MUNI-1	1
			Electoral District	0 Area Size	6,490.00 SF	MUNI-2	1
		Code 4	Description RESIDENTIAL	Land Improvement	Other	P-SCH	1
		Totals			271,970		
504000		45 STREET	Plan 7622168	Block 18	Lot 29	HOSP	1
		4709	0 0	0 0	0	MUNI-1	1
			Electoral District	0 Area Size	6,490.00 SF	MUNI-2	1
		Code 4	Description RESIDENTIAL	Land Improvement	Other	P-SCH	1
		Totals			259,450		
505000		45 STREET	Plan 7622168	Block 18	Lot 30	HOSP	1
		4705	0 0	0 0	0	MUNI-1	1
			Electoral District	0 Area Size	6,490.00 SF	MUNI-2	1
		Code 4	Description RESIDENTIAL	Land Improvement	Other	P-SCH	1
		Totals			270,580		



TOWN OF GIBBONS

Both New and Current Assessments

2023-Mar-10
2:49:55PM

Roll #	Title Holder & Address	Civic	Legal			---- District----		
						Code	Number	
506000		45 STREET	Plan 7622168	Block 18	Lot 31	HOSP	1	
		4701	0 0	0 0	0	MUNI-1	1	
			Electoral District	0 Area Size	6,490.00 SF	MUNI-2	1	
		Code	Description	Land	Improvement	Other	P-SCH	1
		4	RESIDENTIAL		272,110			
			Totals		272,110			
507000		45 STREET	Plan 7622168	Block 18	Lot 32	HOSP	1	
		4617	0 0	0 0	0	MUNI-1	1	
			Electoral District	0 Area Size	6,490.00 SF	MUNI-2	1	
		Code	Description	Land	Improvement	Other	P-SCH	1
		4	RESIDENTIAL		292,060			
			Totals		292,060			
508000		45 STREET	Plan 7622168	Block 18	Lot 33	HOSP	1	
		4613	0 0	0 0	0	MUNI-1	1	
			Electoral District	0 Area Size	6,490.00 SF	MUNI-2	1	
		Code	Description	Land	Improvement	Other	P-SCH	1
		4	RESIDENTIAL		281,420			
			Totals		281,420			
509000			Plan 7622168	Block 18	Lot 34U	HOSP	1	
			0 0	0 0	0	MUNI-1	1	
			Electoral District	0 Area Size	3,300.00 SF	MUNI-2	1	
		Code	Description	Land	Improvement	Other	P-SCH	1
		96	TOWN UTILITY	20,890				
			Totals		20,890			
510000		45 STREET	Plan 7622168	Block 18	Lot 35	HOSP	1	
		4609	0 0	0 0	0	MUNI-1	1	
			Electoral District	0 Area Size	6,490.00 SF	MUNI-2	1	
		Code	Description	Land	Improvement	Other	P-SCH	1
		4	RESIDENTIAL		245,630			
			Totals		245,630			



TOWN OF GIBBONS

Both New and Current Assessments

2023-Mar-10
2:49:55PM

Roll #	Title Holder & Address	Civic	Legal	----- District-----		
				Code	Number	
511000	45 STREET 4605		Plan 7622168 Block 18 Lot 36	HOSP	1	
				MUNI-1	1	
				MUNI-2	1	
				P-SCH	1	
						0 Area Size 6,600.00 SF
						Land Improvement 233,800
		Totals			233,800	
512000	45 STREET 4601		Plan 7622168 Block 18 Lot 37	HOSP	1	
				MUNI-1	1	
				MUNI-2	1	
				P-SCH	1	
						0 Area Size 6,600.00 SF
						Land Improvement 230,720
		Totals			230,720	
513000	45 STREET 4533		Plan 7622168 Block 18 Lot 38	HOSP	1	
				MUNI-1	1	
				MUNI-2	1	
				P-SCH	1	
						0 Area Size 6,600.00 SF
						Land Improvement 287,590
		Totals			287,590	
514000	45 STREET 4529		Plan 7622168 Block 18 Lot 39	HOSP	1	
				MUNI-1	1	
				MUNI-2	1	
				P-SCH	1	
						0 Area Size 6,490.00 SF
						Land Improvement 288,460
		Totals			288,460	
515000	45 STREET 4525		Plan 7622168 Block 18 Lot 40	HOSP	1	
				MUNI-1	1	
				MUNI-2	1	
				P-SCH	1	
						0 Area Size 6,600.00 SF
						Land Improvement 275,870
		Totals			275,870	



TOWN OF GIBBONS

Both New and Current Assessments

2023-Mar-10
2:49:55PM

Roll #	Title Holder & Address	Civic	Legal	----- District-----					
				Code	Number				
516000	45 STREET 4521	45 STREET	Plan 7622168 Block 18 Lot 41	HOSP	1				
				MUNI-1	1				
				MUNI-2	1				
				P-SCH	1				
				Code Description			Land	Improvement	Other
				4	RESIDENTIAL			278,020	
Totals			278,020						
517000	45 STREET 4517	45 STREET	Plan 7622168 Block 18 Lot 42	HOSP	1				
				MUNI-1	1				
				MUNI-2	1				
				P-SCH	1				
				Code Description			Land	Improvement	Other
				4	RESIDENTIAL			280,840	
Totals			280,840						
518000	45 STREET 4513	45 STREET	Plan 7622168 Block 18 Lot 43	HOSP	1				
				MUNI-1	1				
				MUNI-2	1				
				P-SCH	1				
				Code Description			Land	Improvement	Other
				4	RESIDENTIAL			303,560	
Totals			303,560						
519000	45 STREET 4509	45 STREET	Plan 7622168 Block 18 Lot 44	HOSP	1				
				MUNI-1	1				
				MUNI-2	1				
				P-SCH	1				
				Code Description			Land	Improvement	Other
				4	RESIDENTIAL			300,950	
Totals			300,950						
520000	45 STREET 4505	45 STREET	Plan 7622168 Block 18 Lot 45	HOSP	1				
				MUNI-1	1				
				MUNI-2	1				
				P-SCH	1				
				Code Description			Land	Improvement	Other
				4	RESIDENTIAL			308,250	
Totals			308,250						



TOWN OF GIBBONS

Both New and Current Assessments

2023-Mar-10
2:49:55PM

Roll #	Title Holder & Address	Civic	Legal	District					
				Code	Number				
521000	45 STREET 4501	45 STREET	Plan 7622168 0 0	Block 18 0 0	Lot 46 0	HOSP	1		
						MUNI-1	1		
						MUNI-2	1		
						P-SCH	1		
						Electoral District		0 Area Size	8,700.00 SF
						Code	Description	Land	Improvement
4	RESIDENTIAL	262,220							
Totals				262,220					
522000	45 AVENUE 4511	45 AVENUE	Plan 7622168 0 0	Block 18 0 0	Lot 47 0	HOSP	1		
						MUNI-1	1		
						MUNI-2	1		
						P-SCH	1		
						Electoral District		0 Area Size	7,725.00 SF
						Code	Description	Land	Improvement
4	RESIDENTIAL	267,320							
Totals				267,320					
523000	45 AVENUE 4515	45 AVENUE	Plan 7622168 0 0	Block 18 0 0	Lot 48 0	HOSP	1		
						MUNI-1	1		
						MUNI-2	1		
						P-SCH	1		
						Electoral District		0 Area Size	7,400.00 SF
						Code	Description	Land	Improvement
4	RESIDENTIAL	275,820							
Totals				275,820					
524000	45 AVENUE 4519	45 AVENUE	Plan 7622168 0 0	Block 18 0 0	Lot 49 0	HOSP	1		
						MUNI-1	1		
						MUNI-2	1		
						P-SCH	1		
						Electoral District		0 Area Size	7,200.00 SF
						Code	Description	Land	Improvement
4	RESIDENTIAL	331,550							
Totals				331,550					
525000			Plan 7622168 0 0	Block 18 0 0	Lot 50U 0	HOSP	1		
						MUNI-1	1		
						MUNI-2	1		
						P-SCH	1		
						Electoral District		0 Area Size	3,600.00 SF
						Code	Description	Land	Improvement
96	TOWN UTILITY	21,310							
Totals				21,310					



TOWN OF GIBBONS

Both New and Current Assessments

2023-Mar-10
2:49:55PM

Roll #	Title Holder & Address	Civic	Legal	----- District-----				
				Code	Number			
526000		45 AVENUE	Plan 7622168	Block 18	Lot 51	HOSP	1	
		4523	0 0	0 0	0	MUNI-1	1	
			Electoral District	0 Area Size	7,200.00 SF	MUNI-2	1	
		Code	Description	Land	Improvement	Other	P-SCH	1
		4	RESIDENTIAL		287,440			
			Totals		287,440			
527000		45 AVENUE	Plan 7622168	Block 18	Lot 52	HOSP	1	
		4527	0 0	0 0	0	MUNI-1	1	
			Electoral District	0 Area Size	7,200.00 SF	MUNI-2	1	
		Code	Description	Land	Improvement	Other	P-SCH	1
		4	RESIDENTIAL		274,690			
			Totals		274,690			
528000		45 AVENUE	Plan 7622168	Block 18	Lot 53	HOSP	1	
		4531	0 0	0 0	0	MUNI-1	1	
			Electoral District	0 Area Size	7,200.00 SF	MUNI-2	1	
		Code	Description	Land	Improvement	Other	P-SCH	1
		4	RESIDENTIAL		263,790			
			Totals		263,790			
529000		45 AVENUE	Plan 7622168	Block 18	Lot 54	HOSP	1	
		4535	0 0	0 0	0	MUNI-1	1	
			Electoral District	0 Area Size	7,717.00 SF	MUNI-2	1	
		Code	Description	Land	Improvement	Other	P-SCH	1
		4	RESIDENTIAL		291,830			
			Totals		291,830			
530000		45 AVENUE	Plan 7622168	Block 18	Lot 55	HOSP	1	
		4539	0 0	0 0	0	MUNI-1	1	
			Electoral District	0 Area Size	8,890.00 SF	MUNI-2	1	
		Code	Description	Land	Improvement	Other	P-SCH	1
		4	RESIDENTIAL		280,960			
			Totals		280,960			



TOWN OF GIBBONS

Both New and Current Assessments

2023-Mar-10
2:49:55PM

Roll #	Title Holder & Address	Civic	Legal	----- District-----		
				Code	Number	
531000	45 AVENUE 4543	45 AVENUE 4543	Plan 7622168 Block 18 Lot 56	HOSP	1	
				MUNI-1	1	
				MUNI-2	1	
				P-SCH	1	
						0 Area Size 8,207.00 SF
						Land Improvement 304,590
		Totals			304,590	
532000	45 AVENUE 4547	45 AVENUE 4547	Plan 7622168 Block 18 Lot 57	HOSP	1	
				MUNI-1	1	
				MUNI-2	1	
				P-SCH	1	
						0 Area Size 8,000.00 SF
						Land Improvement 268,860
		Totals			268,860	
533000	45 AVENUE 4551	45 AVENUE 4551	Plan 7622168 Block 18 Lot 58	HOSP	1	
				MUNI-1	1	
				MUNI-2	1	
				P-SCH	1	
						0 Area Size 7,923.00 SF
						Land Improvement 283,300
		Totals			283,300	
534000	46 STREET 4502	46 STREET 4502	Plan 7622168 Block 18 Lot 59	HOSP	1	
				MUNI-1	1	
				MUNI-2	1	
				P-SCH	1	
						0 Area Size 8,835.00 SF
						Land Improvement 275,770
		Totals			275,770	
535000	46 STREET 4506	46 STREET 4506	Plan 7622168 Block 18 Lot 60	HOSP	1	
				MUNI-1	1	
				MUNI-2	1	
				P-SCH	1	
						0 Area Size 7,425.00 SF
						Land Improvement 325,600
		Totals			325,600	



TOWN OF GIBBONS

Both New and Current Assessments

2023-Mar-10
2:49:55PM

Roll #	Title Holder & Address	Civic	Legal	---- District----					
				Code	Number				
536000	46 STREET 4510	46 STREET	Plan 7622168	Block 18	Lot 61	HOSP	1		
			0	0	0	0	MUNI-1	1	
			Electoral District		0	Area Size	7,320.00 SF	MUNI-2	1
			Code	Description	Land	Improvement	Other	P-SCH	1
			4	RESIDENTIAL			351,600		
			Totals				351,600		
537000	46 STREET 4514	46 STREET	Plan 7622168	Block 18	Lot 62	HOSP	1		
			0	0	0	0	MUNI-1	1	
			Electoral District		0	Area Size	7,320.00 SF	MUNI-2	1
			Code	Description	Land	Improvement	Other	P-SCH	1
			4	RESIDENTIAL			320,480		
			Totals				320,480		
538000	46 STREET 4518	46 STREET	Plan 7622168	Block 18	Lot 63	HOSP	1		
			0	0	0	0	MUNI-1	1	
			Electoral District		0	Area Size	7,320.00 SF	MUNI-2	1
			Code	Description	Land	Improvement	Other	P-SCH	1
			4	RESIDENTIAL			284,690		
			Totals				284,690		
539000	46 STREET 4522	46 STREET	Plan 7622168	Block 18	Lot 64	HOSP	1		
			0	0	0	0	MUNI-1	1	
			Electoral District		0	Area Size	7,200.00 SF	MUNI-2	1
			Code	Description	Land	Improvement	Other	P-SCH	1
			4	RESIDENTIAL			275,510		
			Totals				275,510		
540000	46 STREET 4526	46 STREET	Plan 7622168	Block 18	Lot 65	HOSP	1		
			0	0	0	0	MUNI-1	1	
			Electoral District		0	Area Size	7,120.00 SF	MUNI-2	1
			Code	Description	Land	Improvement	Other	P-SCH	1
			4	RESIDENTIAL			302,360		
			Totals				302,360		



TOWN OF GIBBONS

Both New and Current Assessments

2023-Mar-10
2:49:55PM

Roll #	Title Holder & Address	Civic	Legal	---- District----					
				Code	Number				
541000			Plan 7622168	Block 18	Lot 66U	HOSP	1		
			0	0	0	0	0	MUNI-1	1
			Electoral District	0	Area Size	5,061.00 SF	MUNI-2	1	
			Code	Description	Land	Improvement	Other	P-SCH	1
			96	TOWN UTILITY	23,370				
		Totals				23,370			
542000	44 AVENUE 4620		Plan 7622168	Block 18	Lot 67	HOSP	1		
			0	0	0	0	0	MUNI-1	1
			Electoral District	0	Area Size	7,200.00 SF	MUNI-2	1	
			Code	Description	Land	Improvement	Other	P-SCH	1
			4	RESIDENTIAL	255,960				
		Totals				255,960			
543000	44 AVENUE 4616		Plan 7622168	Block 18	Lot 68	HOSP	1		
			0	0	0	0	0	MUNI-1	1
			Electoral District	0	Area Size	7,200.00 SF	MUNI-2	1	
			Code	Description	Land	Improvement	Other	P-SCH	1
			4	RESIDENTIAL	243,600				
		Totals				243,600			
544000	44 AVENUE 4612		Plan 7622168	Block 18	Lot 69	HOSP	1		
			0	0	0	0	0	MUNI-1	1
			Electoral District	0	Area Size	7,200.00 SF	MUNI-2	1	
			Code	Description	Land	Improvement	Other	P-SCH	1
			4	RESIDENTIAL	240,410				
		Totals				240,410			
545000	46 AVENUE 4501		Plan 7622168	Block 19	Lot 1	HOSP	1		
			0	0	0	0	0	MUNI-1	1
			Electoral District	0	Area Size	6,794.00 SF	MUNI-2	1	
			Code	Description	Land	Improvement	Other	P-SCH	1
			4	RESIDENTIAL	258,500				
		Totals				258,500			



TOWN OF GIBBONS

Both New and Current Assessments

2023-Mar-10
2:49:55PM

Roll #	Title Holder & Address	Civic	Legal			---- District----				
			Code	Description	Land Improvement	Other	Code	Number		
546000	45 STREET 4522	45 STREET 4522	Plan 7622168	Block 19	Lot 2		HOSP	1		
			0	0	0	0		MUNI-1	1	
			Electoral District			0			MUNI-2	1
			4	RESIDENTIAL			292,960		P-SCH	1
			Totals					292,960		
547000	45 STREET 4518	45 STREET 4518	Plan 7622168	Block 19	Lot 3		HOSP	1		
			0	0	0	0		MUNI-1	1	
			Electoral District			0	Area Size 7,080.00 SF		MUNI-2	1
			4	RESIDENTIAL			305,480		P-SCH	1
			Totals					305,480		
548000	45 STREET 4514	45 STREET 4514	Plan 7622168	Block 19	Lot 4		HOSP	1		
			0	0	0	0		MUNI-1	1	
			Electoral District			0	Area Size 6,960.00 SF		MUNI-2	1
			4	RESIDENTIAL			285,060		P-SCH	1
			Totals					285,060		
549000	45 STREET 4510	45 STREET 4510	Plan 7622168	Block 19	Lot 5		HOSP	1		
			0	0	0	0		MUNI-1	1	
			Electoral District			0	Area Size 7,080.00 SF		MUNI-2	1
			4	RESIDENTIAL			302,520		P-SCH	1
			Totals					302,520		
550000	45 STREET 4506	45 STREET 4506	Plan 7622168	Block 19	Lot 6		HOSP	1		
			0	0	0	0		MUNI-1	1	
			Electoral District			0	Area Size 6,960.00 SF		MUNI-2	1
			4	RESIDENTIAL			275,000		P-SCH	1
			Totals					275,000		



TOWN OF GIBBONS

Both New and Current Assessments

2023-Mar-10
2:49:55PM

Roll #	Title Holder & Address	Civic	Legal	----- District-----							
				Code	Number						
551000	45 STREET 4502	45 STREET	Plan 7622168 0 0 Electoral District	Block 19 0 0 0 Area Size	Lot 7 0 6,760.00 SF	HOSP	1				
						MUNI-1	1				
						MUNI-2	1				
						P-SCH	1				
						Code 4	Description RESIDENTIAL	Land	Improvement	Other	
						Totals				288,160	
552000	45 AVENUE 4522	45 AVENUE	Plan 7622168 0 0 Electoral District	Block 19 0 0 0 Area Size	Lot 8 0 7,200.00 SF	HOSP	1				
						MUNI-1	1				
						MUNI-2	1				
						P-SCH	1				
						Code 4	Description RESIDENTIAL	Land	Improvement	Other	
						Totals				282,130	
553000	45 AVENUE 4526	45 AVENUE	Plan 7622168 0 0 Electoral District	Block 19 0 0 0 Area Size	Lot 9 0 7,200.00 SF	HOSP	1				
						MUNI-1	1				
						MUNI-2	1				
						P-SCH	1				
						Code 4	Description RESIDENTIAL	Land	Improvement	Other	
						Totals				279,130	
554000	45 AVENUE 4530	45 AVENUE	Plan 7622168 0 0 Electoral District	Block 19 0 0 0 Area Size	Lot 10 0 7,759.00 SF	HOSP	1				
						MUNI-1	1				
						MUNI-2	1				
						P-SCH	1				
						Code 4	Description RESIDENTIAL	Land	Improvement	Other	
						Totals				313,390	
555000	45 AVENUE 4534	45 AVENUE	Plan 7622168 0 0 Electoral District	Block 19 0 0 0 Area Size	Lot 11 0 7,500.00 SF	HOSP	1				
						MUNI-1	1				
						MUNI-2	1				
						P-SCH	1				
						Code 4	Description RESIDENTIAL	Land	Improvement	Other	
						Totals				282,830	



TOWN OF GIBBONS

Both New and Current Assessments

2023-Mar-10
2:49:55PM

Roll #	Title Holder & Address	Civic	Legal	----- District-----						
				Code	Number					
556000	45 AVENUE 4538	45 AVENUE	Plan 7622168 0 0 Electoral District	Block 19 0 0 0 Area Size	Lot 12 0 9,100.00 SF	HOSP	1			
						MUNI-1	1			
						MUNI-2	1			
						P-SCH	1			
						Code 4	Description RESIDENTIAL	Land Improvement	Other	
						Totals		285,150		
557000	46 STREET 4511	46 STREET	Plan 7622168 0 0 Electoral District	Block 19 0 0 0 Area Size	Lot 13 0 7,800.00 SF	HOSP	1			
						MUNI-1	1			
						MUNI-2	1			
						P-SCH	1			
						Code 4	Description RESIDENTIAL	Land Improvement	Other	
						Totals		247,590		
558000	46 STREET 4515	46 STREET	Plan 7622168 0 0 Electoral District	Block 19 0 0 0 Area Size	Lot 14 0 7,440.00 SF	HOSP	1			
						MUNI-1	1			
						MUNI-2	1			
						P-SCH	1			
						Code 4	Description RESIDENTIAL	Land Improvement	Other	
						Totals		313,570		
559000	46 STREET 4519	46 STREET	Plan 7622168 0 0 Electoral District	Block 19 0 0 0 Area Size	Lot 15 0 7,135.00 SF	HOSP	1			
						MUNI-1	1			
						MUNI-2	1			
						P-SCH	1			
						Code 4	Description RESIDENTIAL	Land Improvement	Other	
						Totals		318,350		
560000	46 STREET 4523	46 STREET	Plan 7622168 0 0 Electoral District	Block 19 0 0 0 Area Size	Lot 16 0 9,100.00 SF	HOSP	1			
						MUNI-1	1			
						MUNI-2	1			
						P-SCH	1			
						Code 4	Description RESIDENTIAL	Land Improvement	Other	
						Totals		276,610		



TOWN OF GIBBONS

Both New and Current Assessments

2023-Mar-10
2:49:55PM

Roll #	Title Holder & Address	Civic	Legal	----- District-----			
				Code	Number		
561000		46 AVENUE	Plan 7622168	Block 19	Lot 17	HOSP	1
		4513	0 0	0 0	0	MUNI-1	1
			Electoral District	0 Area Size	7,109.00 SF	MUNI-2	1
		Code	Description	Land Improvement	Other	P-SCH	1
		4	RESIDENTIAL				
			Totals		351,600		
562000		46 AVENUE	Plan 7622168	Block 19	Lot 18	HOSP	1
		4509	0 0	0 0	0	MUNI-1	1
			Electoral District	0 Area Size	7,200.00 SF	MUNI-2	1
		Code	Description	Land Improvement	Other	P-SCH	1
		4	RESIDENTIAL				
			Totals		297,940		
563000		46 AVENUE	Plan 7622168	Block 19	Lot 19	HOSP	1
		4505	0 0	0 0	0	MUNI-1	1
			Electoral District	0 Area Size	7,320.00 SF	MUNI-2	1
		Code	Description	Land Improvement	Other	P-SCH	1
		4	RESIDENTIAL				
			Totals		329,700		
564000			Plan 7622168	Block 19	Lot 20U	HOSP	1
			0 0	0 0	0	MUNI-1	1
			Electoral District	0 Area Size	3,600.00 SF	MUNI-2	1
		Code	Description	Land Improvement	Other	P-SCH	1
		96	TOWN UTILITY				
			Totals		21,310		
565000			Plan 7622168	Block 19	Lot 21R	HOSP	1
			0 0	0 0	0	MUNI-1	1
			Electoral District	0 Area Size	0.85 AC	MUNI-2	1
		Code	Description	Land Improvement	Other	P-SCH	1
		90	TOWN RESERVES				
			Totals		80,100		



TOWN OF GIBBONS

Both New and Current Assessments

2023-Mar-10
2:49:55PM

Roll #	Title Holder & Address	Civic	Legal	---- District----					
				Code	Number				
566000		52 STREET	Plan 7622440	Block	Lot 1	HOSP	1		
		5136	0 0	0 0	0		MUNI-1	1	
			Electoral District	0 Area Size	1.11 AC			MUNI-2	1
		Code	Description	Land	Improvement	Other		P-SCH	1
		4	RESIDENTIAL		282,970				
			Totals		282,970				
567000			Plan 7622440	Block R2	Lot	HOSP	1		
			0 0	0 0	0		MUNI-1	1	
			Electoral District	0 Area Size	3.84 AC			MUNI-2	1
		Code	Description	Land	Improvement	Other		P-SCH	1
		90	TOWN RESERVES		254,600				
			Totals		254,600				
568000	50 AVENUE 4620		Plan 7820412	Block 13	Lot 16	HOSP	1		
			0 0	0 0	0		MUNI-1	1	
			Electoral District	0 Area Size	9,750.00 SF			MUNI-2	1
		Code	Description	Land	Improvement	Other		P-SCH	1
		26	COMMERCIAL		796,430				
			Totals		796,430				
569000	50 AVENUE 4604 - 4616		Plan 7820412	Block 13	Lot 17-20	HOSP	1		
			0 0	0 0	0		MUNI-1	1	
			Electoral District	0 Area Size	31,580.00 SF			MUNI-2	1
		Code	Description	Land	Improvement	Other		P-SCH	1
		26	COMMERCIAL		1,019,790				
			Totals		1,019,790				
570000			Plan 7821890	Block 24	Lot 2R	HOSP	1		
			0 0	0 0	0		MUNI-1	1	
			Electoral District	0 Area Size	0.94 AC			MUNI-2	1
		Code	Description	Land	Improvement	Other		P-SCH	1
		90	TOWN RESERVES		64,640				
			Totals		64,640				



TOWN OF GIBBONS

Both New and Current Assessments

2023-Mar-10
2:49:55PM

Roll #	Title Holder & Address	Civic	Legal			---- District----			
			Code	Description	Area Size	Code	Number		
571000		51 STREET	Plan 7821890	Block 25	Lot 1		HOSP	1	
		4301	0 0	0 0	0		MUNI-1	1	
			Electoral District	0	Area Size	6,015.00 SF		MUNI-2	1
					Land Improvement		Other	P-SCH	1
			Code 4	Description RESIDENTIAL		227,840			
			Totals			227,840			
572000		51 STREET	Plan 7821890	Block 25	Lot 2		HOSP	1	
		4305	0 0	0 0	0		MUNI-1	1	
			Electoral District	0	Area Size	6,067.00 SF		MUNI-2	1
					Land Improvement		Other	P-SCH	1
			Code 4	Description RESIDENTIAL		277,660			
			Totals			277,660			
573000		51 STREET	Plan 7821890	Block 25	Lot 3		HOSP	1	
		4309	0 0	0 0	0		MUNI-1	1	
			Electoral District	0	Area Size	5,801.00 SF		MUNI-2	1
					Land Improvement		Other	P-SCH	1
			Code 4	Description RESIDENTIAL		246,850			
			Totals			246,850			
574000		51 STREET	Plan 7821890	Block 25	Lot 4		HOSP	1	
		4313	0 0	0 0	0		MUNI-1	1	
			Electoral District	0	Area Size	6,388.00 SF		MUNI-2	1
					Land Improvement		Other	P-SCH	1
			Code 4	Description RESIDENTIAL		244,820			
			Totals			244,820			
575000		51 STREET	Plan 7821890	Block 25	Lot 5		HOSP	1	
		4317	0 0	0 0	0		MUNI-1	1	
			Electoral District	0	Area Size	5,997.00 SF		MUNI-2	1
					Land Improvement		Other	P-SCH	1
			Code 4	Description RESIDENTIAL		260,280			
			Totals			260,280			



TOWN OF GIBBONS

Both New and Current Assessments

2023-Mar-10
2:49:55PM

Roll #	Title Holder & Address	Civic	Legal	---- District----				
				Code	Number			
576000		51 STREET	Plan 7821890	Block 25	Lot 6	HOSP	1	
		4321	0 0	0 0	0		MUNI-1	1
			Electoral District	0 Area Size	5,997.00 SF		MUNI-2	1
		Code	Description	Land	Improvement	Other	P-SCH	1
		4	RESIDENTIAL		267,670			
			Totals		267,670			
577000		51 STREET	Plan 7821890	Block 25	Lot 7	HOSP	1	
		4325	0 0	0 0	0		MUNI-1	1
			Electoral District	0 Area Size	6,384.00 SF		MUNI-2	1
		Code	Description	Land	Improvement	Other	P-SCH	1
		4	RESIDENTIAL		249,560			
			Totals		249,560			
578000		51 STREET	Plan 7821890	Block 25	Lot 8	HOSP	1	
		4329	0 0	0 0	0		MUNI-1	1
			Electoral District	0 Area Size	6,224.00 SF		MUNI-2	1
		Code	Description	Land	Improvement	Other	P-SCH	1
		4	RESIDENTIAL		290,430			
			Totals		290,430			
579000			Plan 7821890	Block 25	Lot 9U	HOSP	1	
			0 0	0 0	0		MUNI-1	1
			Electoral District	0 Area Size	3,390.00 SF		MUNI-2	1
		Code	Description	Land	Improvement	Other	P-SCH	1
		96	TOWN UTILITY	20,820				
			Totals	20,820				
580000		51 STREET	Plan 7821890	Block 25	Lot 10	HOSP	1	
		4333	0 0	0 0	0		MUNI-1	1
			Electoral District	0 Area Size	5,650.00 SF		MUNI-2	1
		Code	Description	Land	Improvement	Other	P-SCH	1
		4	RESIDENTIAL		249,360			
			Totals		249,360			



TOWN OF GIBBONS

Both New and Current Assessments

2023-Mar-10
2:49:55PM

Roll #	Title Holder & Address	Civic	Legal	District			
				Code	Number		
581000		51 STREET	Plan 7821890	Block 25	Lot 11	HOSP	1
		4337	0 0	0 0	0	MUNI-1	1
			Electoral District	0 Area Size	5,650.00 SF	MUNI-2	1
		Code	Description	Land Improvement	Other	P-SCH	1
		4	RESIDENTIAL				
		Totals			249,180		
582000		51 STREET	Plan 7821890	Block 25	Lot 12	HOSP	1
		4341	0 0	0 0	0	MUNI-1	1
			Electoral District	0 Area Size	5,650.00 SF	MUNI-2	1
		Code	Description	Land Improvement	Other	P-SCH	1
		4	RESIDENTIAL				
		Totals			207,450		
583000		51 STREET	Plan 7821890	Block 25	Lot 13	HOSP	1
		4345	0 0	0 0	0	MUNI-1	1
			Electoral District	0 Area Size	5,650.00 SF	MUNI-2	1
		Code	Description	Land Improvement	Other	P-SCH	1
		4	RESIDENTIAL				
		Totals			228,970		
584000		51 STREET	Plan 7821890	Block 25	Lot 14	HOSP	1
		4349	0 0	0 0	0	MUNI-1	1
			Electoral District	0 Area Size	5,650.00 SF	MUNI-2	1
		Code	Description	Land Improvement	Other	P-SCH	1
		4	RESIDENTIAL				
		Totals			259,320		
585000		51 STREET	Plan 7821890	Block 25	Lot 15	HOSP	1
		4353	0 0	0 0	0	MUNI-1	1
			Electoral District	0 Area Size	5,900.00 SF	MUNI-2	1
		Code	Description	Land Improvement	Other	P-SCH	1
		4	RESIDENTIAL				
		Totals			213,180		



TOWN OF GIBBONS

Both New and Current Assessments

2023-Mar-10
2:49:55PM

Roll #	Title Holder & Address	Civic	Legal	----- District-----			
				Code	Number		
586000		51 STREET 4357	Plan 7821890 0 0 Electoral District	Block 25 0 0 0 Area Size	Lot 16 0 6,453.00 SF	HOSP	1
						MUNI-1	1
						MUNI-2	1
						Other P-SCH	1
						Totals	
Code	Description	Land Improvement	Other				
4	RESIDENTIAL	259,670					
587000		51 STREET 4361	Plan 7821890 0 0 Electoral District	Block 25 0 0 0 Area Size	Lot 17 0 6,672.00 SF	HOSP	1
						MUNI-1	1
						MUNI-2	1
						Other P-SCH	1
						Totals	
Code	Description	Land Improvement	Other				
4	RESIDENTIAL	245,830					
588000		51 STREET 4365	Plan 7821890 0 0 Electoral District	Block 25 0 0 0 Area Size	Lot 18 0 6,672.00 SF	HOSP	1
						MUNI-1	1
						MUNI-2	1
						Other P-SCH	1
						Totals	
Code	Description	Land Improvement	Other				
4	RESIDENTIAL	233,230					
589000		44 AVENUE 5015	Plan 7821890 0 0 Electoral District	Block 25 0 0 0 Area Size	Lot 19 0 5,830.00 SF	HOSP	1
						MUNI-1	1
						MUNI-2	1
						Other P-SCH	1
						Totals	
Code	Description	Land Improvement	Other				
4	RESIDENTIAL	259,250					
590000		44 AVENUE 5011	Plan 7821890 0 0 Electoral District	Block 25 0 0 0 Area Size	Lot 20 0 5,790.00 SF	HOSP	1
						MUNI-1	1
						MUNI-2	1
						Other P-SCH	1
						Totals	
Code	Description	Land Improvement	Other				
4	RESIDENTIAL	251,070					



TOWN OF GIBBONS

Both New and Current Assessments

2023-Mar-10
2:49:55PM

Roll #	Title Holder & Address	Civic	Legal	District		
				Code	Number	
591000	44 AVENUE 4931		Plan 7821890 Block 25 Lot 21	HOSP	1	
				MUNI-1	1	
				MUNI-2	1	
				P-SCH	1	
				Totals		246,510
	Code 4	Description RESIDENTIAL	Land Improvement	Other		
			246,510			
592000	44 AVENUE 4927		Plan 7821890 Block 25 Lot 22	HOSP	1	
				MUNI-1	1	
				MUNI-2	1	
				P-SCH	1	
				Totals		288,460
	Code 4	Description RESIDENTIAL	Land Improvement	Other		
			288,460			
593000	44 AVENUE 4923		Plan 7821890 Block 25 Lot 23	HOSP	1	
				MUNI-1	1	
				MUNI-2	1	
				P-SCH	1	
				Totals		263,330
	Code 4	Description RESIDENTIAL	Land Improvement	Other		
			263,330			
594000	44 AVENUE 4919		Plan 7821890 Block 25 Lot 24	HOSP	1	
				MUNI-1	1	
				MUNI-2	1	
				P-SCH	1	
				Totals		261,400
	Code 4	Description RESIDENTIAL	Land Improvement	Other		
			261,400			
595000	44 AVENUE 4915		Plan 7821890 Block 25 Lot 25	HOSP	1	
				MUNI-1	1	
				MUNI-2	1	
				P-SCH	1	
				Totals		255,430
	Code 4	Description RESIDENTIAL	Land Improvement	Other		
			255,430			



TOWN OF GIBBONS

Both New and Current Assessments

2023-Mar-10
2:49:55PM

Roll #	Title Holder & Address	Civic	Legal	----- District-----						
				Code	Number					
596000	44 AVENUE 4911	44 AVENUE 4911	Plan 7821890 0 0 Electoral District	Block 25 0	Lot 26 0	HOSP	1			
						MUNI-1	1			
						MUNI-2	1			
						P-SCH	1			
						Code 4	Description RESIDENTIAL	Land Improvement	Other	
						Totals		271,720		
597000	44 AVENUE 4831	44 AVENUE 4831	Plan 7821890 0 0 Electoral District	Block 25 0	Lot 27 0	HOSP	1			
						MUNI-1	1			
						MUNI-2	1			
						P-SCH	1			
						Code 4	Description RESIDENTIAL	Land Improvement	Other	
						Totals		272,740		
598000	44 AVENUE 4827	44 AVENUE 4827	Plan 7821890 0 0 Electoral District	Block 25 0	Lot 28 0	HOSP	1			
						MUNI-1	1			
						MUNI-2	1			
						P-SCH	1			
						Code 4	Description RESIDENTIAL	Land Improvement	Other	
						Totals		253,790		
599000	44 AVENUE 4823	44 AVENUE 4823	Plan 7821890 0 0 Electoral District	Block 25 0	Lot 29 0	HOSP	1			
						MUNI-1	1			
						MUNI-2	1			
						P-SCH	1			
						Code 4	Description RESIDENTIAL	Land Improvement	Other	
						Totals		263,020		
600000	44 AVENUE 4819	44 AVENUE 4819	Plan 7821890 0 0 Electoral District	Block 25 0	Lot 30 0	HOSP	1			
						MUNI-1	1			
						MUNI-2	1			
						P-SCH	1			
						Code 4	Description RESIDENTIAL	Land Improvement	Other	
						Totals		246,600		



TOWN OF GIBBONS

Both New and Current Assessments

2023-Mar-10
2:49:55PM

Roll #	Title Holder & Address	Civic	Legal	----- District-----			
				Code	Number		
601000		44 AVENUE	Plan 7821890	Block 25	Lot 31	HOSP	1
		4815	0 0	0 0	0	MUNI-1	1
			Electoral District	0 Area Size	6,000.00 SF	MUNI-2	1
		Code	Description	Land Improvement	Other	P-SCH	1
		4	RESIDENTIAL				
		Totals			281,960		
602000		44 AVENUE	Plan 7821890	Block 25	Lot 32	HOSP	1
		4811	0 0	0 0	0	MUNI-1	1
			Electoral District	0 Area Size	6,000.00 SF	MUNI-2	1
		Code	Description	Land Improvement	Other	P-SCH	1
		4	RESIDENTIAL				
		Totals			278,310		
603000		44 AVENUE	Plan 7821890	Block 25	Lot 33	HOSP	1
		4807	0 0	0 0	0	MUNI-1	1
			Electoral District	0 Area Size	6,400.00 SF	MUNI-2	1
		Code	Description	Land Improvement	Other	P-SCH	1
		4	RESIDENTIAL				
		Totals			317,780		
604000		POPLAR DRIVE	Plan 7821890	Block 25	Lot 34R	HOSP	1
		8	0 0	0 0	0	MUNI-1	1
			Electoral District	0 Area Size	3.52 AC	MUNI-2	1
		Code	Description	Land Improvement	Other	P-SCH	1
		98	TOWN OWN FACILITIES				
		Totals			1,264,080		
605000		POPLAR DRIVE	Plan 7821890	Block 25	Lot 35	HOSP	1
		32	0 0	0 0	0	MUNI-1	1
			Electoral District	0 Area Size	5,850.00 SF	MUNI-2	1
		Code	Description	Land Improvement	Other	P-SCH	1
		4	RESIDENTIAL				
		Totals			259,370		



TOWN OF GIBBONS

Both New and Current Assessments

2023-Mar-10
2:49:55PM

Roll #	Title Holder & Address	Civic	Legal	----- District-----					
				Code	Number				
606000	50 STREET 4305		Plan 7821890 0 0	Block 25 0 0	Lot 36 0	HOSP	1		
						MUNI-1	1		
						MUNI-2	1		
						P-SCH	1		
						Code 4 Description RESIDENTIAL		Land Improvement	Other
						Totals		253,540	
607000	50 STREET 4309		Plan 7821890 0 0	Block 25 0 0	Lot 37 0	HOSP	1		
						MUNI-1	1		
						MUNI-2	1		
						P-SCH	1		
						Code 4 Description RESIDENTIAL		Land Improvement	Other
						Totals		227,320	
608000	50 STREET 4313		Plan 7821890 0 0	Block 25 0 0	Lot 38 0	HOSP	1		
						MUNI-1	1		
						MUNI-2	1		
						P-SCH	1		
						Code 4 Description RESIDENTIAL		Land Improvement	Other
						Totals		274,800	
609000	50 STREET 4317		Plan 7821890 0 0	Block 25 0 0	Lot 39 0	HOSP	1		
						MUNI-1	1		
						MUNI-2	1		
						P-SCH	1		
						Code 4 Description RESIDENTIAL		Land Improvement	Other
						Totals		219,160	
610000	50 STREET 4321		Plan 7821890 0 0	Block 25 0 0	Lot 40 0	HOSP	1		
						MUNI-1	1		
						MUNI-2	1		
						P-SCH	1		
						Code 4 Description RESIDENTIAL		Land Improvement	Other
						Totals		261,180	



TOWN OF GIBBONS

Both New and Current Assessments

2023-Mar-10
2:49:55PM

Roll #	Title Holder & Address	Civic	Legal	----- District-----				
				Code	Number			
611000	50 STREET 4325	50 STREET 4325	Plan 7821890	Block 25	Lot 41	HOSP	1	
			0 0	0 0	0	MUNI-1	1	
			Electoral District	0 Area Size	6,490.00 SF	MUNI-2	1	
			Code	Description	Land Improvement	Other	P-SCH	1
			4	RESIDENTIAL	224,800			
			Totals		224,800			
612000	50 STREET 4329	50 STREET 4329	Plan 7821890	Block 25	Lot 42	HOSP	1	
			0 0	0 0	0	MUNI-1	1	
			Electoral District	0 Area Size	6,375.00 SF	MUNI-2	1	
			Code	Description	Land Improvement	Other	P-SCH	1
			4	RESIDENTIAL	225,630			
			Totals		225,630			
613000	50 STREET 4333	50 STREET 4333	Plan 7821890	Block 25	Lot 43	HOSP	1	
			0 0	0 0	0	MUNI-1	1	
			Electoral District	0 Area Size	6,018.00 SF	MUNI-2	1	
			Code	Description	Land Improvement	Other	P-SCH	1
			4	RESIDENTIAL	229,390			
			Totals		229,390			
614000	50 STREET 4337	50 STREET 4337	Plan 7821890	Block 25	Lot 44	HOSP	1	
			0 0	0 0	0	MUNI-1	1	
			Electoral District	0 Area Size	8,160.00 SF	MUNI-2	1	
			Code	Description	Land Improvement	Other	P-SCH	1
			41	DUPLEX	189,660			
			Totals		189,660			
615000	50 STREET 4341	50 STREET 4341	Plan 7821890	Block 25	Lot 45	HOSP	1	
			0 0	0 0	0	MUNI-1	1	
			Electoral District	0 Area Size	8,400.00 SF	MUNI-2	1	
			Code	Description	Land Improvement	Other	P-SCH	1
			41	DUPLEX	193,450			
			Totals		193,450			



TOWN OF GIBBONS

Both New and Current Assessments

2023-Mar-10
2:49:55PM

Roll #	Title Holder & Address	Civic	Legal	----- District-----				
				Code	Number			
616000		50 STREET	Plan 7821890	Block 25	Lot 46,47	HOSP	1	
		4345	0 0	0 0	0	MUNI-1	1	
			Electoral District	0 Area Size	9,804.00 SF	MUNI-2	1	
		Code	Description	Land	Improvement	Other	P-SCH	1
		4	RESIDENTIAL		341,760			
			Totals		341,760			
618000		50 STREET	Plan 7821890	Block 25	Lot 48	HOSP	1	
		4350	0 0	0 0	0	MUNI-1	1	
			Electoral District	0 Area Size	8,467.00 SF	MUNI-2	1	
		Code	Description	Land	Improvement	Other	P-SCH	1
		41	DUPLEX		210,620			
			Totals		210,620			
619000		50 STREET	Plan 7821890	Block 25	Lot 49	HOSP	1	
		4346	0 0	0 0	0	MUNI-1	1	
			Electoral District	0 Area Size	12,015.00 SF	MUNI-2	1	
		Code	Description	Land	Improvement	Other	P-SCH	1
		41	DUPLEX		192,640			
			Totals		192,640			
620000		50 STREET	Plan 7821890	Block 25	Lot 50	HOSP	1	
		4342	0 0	0 0	0	MUNI-1	1	
			Electoral District	0 Area Size	9,112.00 SF	MUNI-2	1	
		Code	Description	Land	Improvement	Other	P-SCH	1
		4	RESIDENTIAL		273,320			
			Totals		273,320			
621000		50 STREET	Plan 7821890	Block 25	Lot 51	HOSP	1	
		4338	0 0	0 0	0	MUNI-1	1	
			Electoral District	0 Area Size	6,893.00 SF	MUNI-2	1	
		Code	Description	Land	Improvement	Other	P-SCH	1
		4	RESIDENTIAL		304,160			
			Totals		304,160			



TOWN OF GIBBONS

Both New and Current Assessments

2023-Mar-10
2:49:55PM

Roll #	Title Holder & Address	Civic	Legal			---- District----				
			Code	Description	Area Size	Code	Number			
622000	50 STREET 4334	Plan 7821890	Block 25	Lot 52	HOSP	1				
					MUNI-1	1				
					MUNI-2	1				
					P-SCH	1				
					Electoral District		0	6,160.00 SF		
					4	RESIDENTIAL	Land Improvement	Other	223,210	
Totals				223,210						
623000	50 STREET 4330	Plan 7821890	Block 25	Lot 53	HOSP	1				
					MUNI-1	1				
					MUNI-2	1				
					P-SCH	1				
					Electoral District		0	5,738.00 SF		
					4	RESIDENTIAL	Land Improvement	Other	278,810	
Totals				278,810						
624000	50 STREET 4326	Plan 7821890	Block 25	Lot 54	HOSP	1				
					MUNI-1	1				
					MUNI-2	1				
					P-SCH	1				
					Electoral District		0	5,824.00 SF		
					4	RESIDENTIAL	Land Improvement	Other	238,960	
Totals				238,960						
625000	50 STREET 4322	Plan 7821890	Block 25	Lot 55	HOSP	1				
					MUNI-1	1				
					MUNI-2	1				
					P-SCH	1				
					Electoral District		0	5,610.00 SF		
					4	RESIDENTIAL	Land Improvement	Other	286,950	
Totals				286,950						
626000	50 STREET 4318	Plan 7821890	Block 25	Lot 56	HOSP	1				
					MUNI-1	1				
					MUNI-2	1				
					P-SCH	1				
					Electoral District		0	5,610.00 SF		
					4	RESIDENTIAL	Land Improvement	Other	249,190	
Totals				249,190						



TOWN OF GIBBONS

Both New and Current Assessments

2023-Mar-10
2:49:55PM

Roll #	Title Holder & Address	Civic	Legal			---- District----	
						Code	Number
627000		50 STREET	Plan 7821890	Block 25	Lot 57	HOSP	1
		4314	0 0	0 0	0	MUNI-1	1
			Electoral District	0 Area Size	5,610.00 SF	MUNI-2	1
		Code	Description	Land Improvement	Other	P-SCH	1
		4	RESIDENTIAL	255,740			
		Totals		255,740			
628000		50 STREET	Plan 7821890	Block 25	Lot 58	HOSP	1
		4310	0 0	0 0	0	MUNI-1	1
			Electoral District	0 Area Size	5,712.00 SF	MUNI-2	1
		Code	Description	Land Improvement	Other	P-SCH	1
		4	RESIDENTIAL	290,280			
		Totals		290,280			
629000		50 STREET	Plan 7821890	Block 25	Lot 59	HOSP	1
		4306	0 0	0 0	0	MUNI-1	1
			Electoral District	0 Area Size	5,712.00 SF	MUNI-2	1
		Code	Description	Land Improvement	Other	P-SCH	1
		4	RESIDENTIAL	234,070			
		Totals		234,070			
630000		50 STREET	Plan 7821890	Block 25	Lot 60	HOSP	1
		4302	0 0	0 0	0	MUNI-1	1
			Electoral District	0 Area Size	6,160.00 SF	MUNI-2	1
		Code	Description	Land Improvement	Other	P-SCH	1
		4	RESIDENTIAL	265,030			
		Totals		265,030			
631000			Plan 7821890	Block 25	Lot 61U	HOSP	1
			0 0	0 0	0	MUNI-1	1
			Electoral District	0 Area Size	1,800.00 SF	MUNI-2	1
		Code	Description	Land Improvement	Other	P-SCH	1
		96	TOWN UTILITY	18,680			
		Totals		18,680			



TOWN OF GIBBONS

Both New and Current Assessments

2023-Mar-10
2:49:55PM

Roll #	Title Holder & Address	Civic	Legal			---- District----	
						Code	Number
632000		43 AVENUE	Plan7821890	Block 26	Lot 1	HOSP	1
		4612	0 0	0 0	0	MUNI-1	1
			Electoral District	0 Area Size	6,000.00 SF	MUNI-2	1
		Code	Description	Land Improvement	Other	P-SCH	1
		4	RESIDENTIAL				
		Totals			289,340		
633000		43 AVENUE	Plan7821890	Block 26	Lot 2	HOSP	1
		4616	0 0	0 0	0	MUNI-1	1
			Electoral District	0 Area Size	6,000.00 SF	MUNI-2	1
		Code	Description	Land Improvement	Other	P-SCH	1
		4	RESIDENTIAL				
		Totals			260,360		
634000		43 AVENUE	Plan7821890	Block 26	Lot 3	HOSP	1
		4620	0 0	0 0	0	MUNI-1	1
			Electoral District	0 Area Size	6,000.00 SF	MUNI-2	1
		Code	Description	Land Improvement	Other	P-SCH	1
		4	RESIDENTIAL				
		Totals			276,330		
635000		43 AVENUE	Plan7821890	Block 26	Lot 4	HOSP	1
		4624	0 0	0 0	0	MUNI-1	1
			Electoral District	0 Area Size	6,000.00 SF	MUNI-2	1
		Code	Description	Land Improvement	Other	P-SCH	1
		4	RESIDENTIAL				
		Totals			284,480		
636000		43 AVENUE	Plan7821890	Block 26	Lot 5	HOSP	1
		4628	0 0	0 0	0	MUNI-1	1
			Electoral District	0 Area Size	6,000.00 SF	MUNI-2	1
		Code	Description	Land Improvement	Other	P-SCH	1
		4	RESIDENTIAL				
		Totals			268,740		



TOWN OF GIBBONS

Both New and Current Assessments

2023-Mar-10
2:49:55PM

Roll #	Title Holder & Address	Civic	Legal			---- District----				
			Code	Description	Area Size	Improvement	Other	Code	Number	
637000		43 AVENUE	Plan7821890	Block 26	Lot 6			HOSP	1	
		4632	0 0	0 0	0			MUNI-1	1	
			Electoral District	0	Area Size	6,000.00 SF			MUNI-2	1
		Code 4	RESIDENTIAL		Land Improvement		Other		P-SCH	1
		Totals				273,600				
638000		43 AVENUE	Plan7821890	Block 26	Lot 7			HOSP	1	
		4636	0 0	0 0	0			MUNI-1	1	
			Electoral District	0	Area Size	6,000.00 SF			MUNI-2	1
		Code 4	RESIDENTIAL		Land Improvement		Other		P-SCH	1
		Totals				267,810				
639000		43 AVENUE	Plan7821890	Block 26	Lot 8			HOSP	1	
		4712	0 0	0 0	0			MUNI-1	1	
			Electoral District	0	Area Size	6,000.00 SF			MUNI-2	1
		Code 4	RESIDENTIAL		Land Improvement		Other		P-SCH	1
		Totals				252,730				
640000		43 AVENUE	Plan7821890	Block 26	Lot 9			HOSP	1	
		4716	0 0	0 0	0			MUNI-1	1	
			Electoral District	0	Area Size	6,000.00 SF			MUNI-2	1
		Code 4	RESIDENTIAL		Land Improvement		Other		P-SCH	1
		Totals				275,870				
641000		43 AVENUE	Plan7821890	Block 26	Lot 10			HOSP	1	
		4720	0 0	0 0	0			MUNI-1	1	
			Electoral District	0	Area Size	6,000.00 SF			MUNI-2	1
		Code 4	RESIDENTIAL		Land Improvement		Other		P-SCH	1
		Totals				270,160				



TOWN OF GIBBONS

Both New and Current Assessments

2023-Mar-10
2:49:55PM

Roll #	Title Holder & Address	Civic	Legal	----- District-----						
				Code	Number					
642000		43 AVENUE 4724	Plan 7821890 0 0 Electoral District	Block 26 0 0 0 Area Size	Lot 11 0 6,400.00 SF	HOSP	1			
						MUNI-1	1			
						MUNI-2	1			
						P-SCH	1			
						Code 4	Description RESIDENTIAL	Land Improvement	Other	
						Totals		236,130		
643000		POPLAR DRIVE 5	Plan 7821890 0 0 Electoral District	Block 26 0 0 0 Area Size	Lot 12 0 6,400.00 SF	HOSP	1			
						MUNI-1	1			
						MUNI-2	1			
						P-SCH	1			
						Code 4	Description RESIDENTIAL	Land Improvement	Other	
						Totals		281,720		
644000		44 AVENUE 4719	Plan 7821890 0 0 Electoral District	Block 26 0 0 0 Area Size	Lot 13 0 6,000.00 SF	HOSP	1			
						MUNI-1	1			
						MUNI-2	1			
						P-SCH	1			
						Code 4	Description RESIDENTIAL	Land Improvement	Other	
						Totals		251,000		
645000		44 AVENUE 4715	Plan 7821890 0 0 Electoral District	Block 26 0 0 0 Area Size	Lot 14 0 6,000.00 SF	HOSP	1			
						MUNI-1	1			
						MUNI-2	1			
						P-SCH	1			
						Code 4	Description RESIDENTIAL	Land Improvement	Other	
						Totals		274,260		
646000		44 AVENUE 4711	Plan 7821890 0 0 Electoral District	Block 26 0 0 0 Area Size	Lot 15 0 6,000.00 SF	HOSP	1			
						MUNI-1	1			
						MUNI-2	1			
						P-SCH	1			
						Code 4	Description RESIDENTIAL	Land Improvement	Other	
						Totals		253,780		



TOWN OF GIBBONS

Both New and Current Assessments

2023-Mar-10
2:49:55PM

Roll #	Title Holder & Address	Civic	Legal	----- District-----					
				Code	Number				
647000	44 AVENUE 4635	44 AVENUE	Plan 7821890 Block 26 Lot 16	HOSP	1				
				MUNI-1	1				
				MUNI-2	1				
				P-SCH	1				
				Code Description			Land Improvement	Other	
				4	RESIDENTIAL		282,620		
Totals			282,620						
648000	44 AVENUE 4631	44 AVENUE	Plan 7821890 Block 26 Lot 17	HOSP	1				
				MUNI-1	1				
				MUNI-2	1				
				P-SCH	1				
				Code Description			Land Improvement	Other	
				4	RESIDENTIAL		261,030		
Totals			261,030						
649000	44 AVENUE 4627	44 AVENUE	Plan 7821890 Block 26 Lot 18	HOSP	1				
				MUNI-1	1				
				MUNI-2	1				
				P-SCH	1				
				Code Description			Land Improvement	Other	
				4	RESIDENTIAL		258,740		
Totals			258,740						
650000	44 AVENUE 4623	44 AVENUE	Plan 7821890 Block 26 Lot 19	HOSP	1				
				MUNI-1	1				
				MUNI-2	1				
				P-SCH	1				
				Code Description			Land Improvement	Other	
				4	RESIDENTIAL		267,830		
Totals			267,830						
651000	44 AVENUE 4619	44 AVENUE	Plan 7821890 Block 26 Lot 20	HOSP	1				
				MUNI-1	1				
				MUNI-2	1				
				P-SCH	1				
				Code Description			Land Improvement	Other	
				4	RESIDENTIAL		267,480		
Totals			267,480						



TOWN OF GIBBONS

Both New and Current Assessments

2023-Mar-10
2:49:55PM

Roll #	Title Holder & Address	Civic	Legal			---- District----			
			Code	Description	Area Size	Improvement	Code	Number	
652000		44 AVENUE	Plan 7821890	Block 26	Lot 21		HOSP	1	
		4615	0 0	0 0	0		MUNI-1	1	
			Electoral District	0	Area Size	6,000.00 SF		MUNI-2	1
		Code 4	RESIDENTIAL		Land Improvement		Other	P-SCH	1
		Totals				278,430			
653000		44 AVENUE	Plan 7821890	Block 26	Lot 22		HOSP	1	
		4611	0 0	0 0	0		MUNI-1	1	
			Electoral District	0	Area Size	6,000.00 SF		MUNI-2	1
		Code 4	RESIDENTIAL		Land Improvement		Other	P-SCH	1
		Totals				233,130			
654000		43 AVENUE	Plan 7821890	Block 27	Lot 1		HOSP	1	
		4623	0 0	0 0	0		MUNI-1	1	
			Electoral District	0	Area Size	7,225.00 SF		MUNI-2	1
		Code 4	RESIDENTIAL		Land Improvement		Other	P-SCH	1
		Totals				275,620			
655000		47 STREET	Plan 7821890	Block 27	Lot 2		HOSP	1	
		4221	0 0	0 0	0		MUNI-1	1	
			Electoral District	0	Area Size	6,750.00 SF		MUNI-2	1
		Code 4	RESIDENTIAL		Land Improvement		Other	P-SCH	1
		Totals				232,550			
656000		47 STREET	Plan 7821890	Block 27	Lot 3		HOSP	1	
		4217	0 0	0 0	0		MUNI-1	1	
			Electoral District	0	Area Size	7,320.00 SF		MUNI-2	1
		Code 4	RESIDENTIAL		Land Improvement		Other	P-SCH	1
		Totals				280,560			



TOWN OF GIBBONS

Both New and Current Assessments

2023-Mar-10
2:49:55PM

Roll # Title Holder & Address	Civic	Legal	---- District----				
			Code	Number			
663000	47 STREET	Plan7821890	Block 27	Lot 10,11	HOSP	1	
	4214	0 0	0 0	0	MUNI-1	1	
		Electoral District	0 Area Size	12,421.00 SF	MUNI-2	1	
	Code	Description	Land	Improvement	Other	P-SCH	1
	4	RESIDENTIAL		361,750			
		Totals		361,750			
665000	47 STREET	Plan7821890	Block 27	Lot 12	HOSP	1	
	4218	0 0	0 0	0	MUNI-1	1	
		Electoral District	0 Area Size	5,900.00 SF	MUNI-2	1	
	Code	Description	Land	Improvement	Other	P-SCH	1
	4	RESIDENTIAL		234,500			
		Totals		234,500			
666000	47 STREET	Plan7821890	Block 27	Lot 13	HOSP	1	
	4222	0 0	0 0	0	MUNI-1	1	
		Electoral District	0		MUNI-2	1	
	Code	Description	Land	Improvement	Other	P-SCH	1
	4	RESIDENTIAL		230,050			
		Totals		230,050			
667000	47 STREET	Plan7821890	Block 27	Lot 14	HOSP	1	
	4226	0 0	0 0	0	MUNI-1	1	
		Electoral District	0 Area Size	6,290.00 SF	MUNI-2	1	
	Code	Description	Land	Improvement	Other	P-SCH	1
	4	RESIDENTIAL		221,560			
		Totals		221,560			
668000	POPLAR DRIVE	Plan7821890	Block 27	Lot 15	HOSP	1	
	13	0 0	0 0	0	MUNI-1	1	
		Electoral District	0 Area Size	7,110.00 SF	MUNI-2	1	
	Code	Description	Land	Improvement	Other	P-SCH	1
	4	RESIDENTIAL		281,770			
		Totals		281,770			



TOWN OF GIBBONS

Both New and Current Assessments

2023-Mar-10
2:49:55PM

Roll #	Title Holder & Address	Civic	Legal			---- District----		
						Code	Number	
674000		49 STREET	Plan 7821890	Block 27	Lot 21	HOSP	1	
		4217	0 0	0 0	0	MUNI-1	1	
			Electoral District	0 Area Size	4,390.00 SF	MUNI-2	1	
		Code	Description	Land	Improvement	Other	P-SCH	1
		41	DUPLEX		189,620			
			Totals		189,620			
675000		49 STREET	Plan 7821890	Block 27	Lot 22	HOSP	1	
		4213	0 0	0 0	0	MUNI-1	1	
			Electoral District	0 Area Size	5,159.00 SF	MUNI-2	1	
		Code	Description	Land	Improvement	Other	P-SCH	1
		41	DUPLEX		184,380			
			Totals		184,380			
676000		49 STREET	Plan 7821890	Block 27	Lot 23	HOSP	1	
		4209	0 0	0 0	0	MUNI-1	1	
			Electoral District	0 Area Size	10,057.00 SF	MUNI-2	1	
		Code	Description	Land	Improvement	Other	P-SCH	1
		41	DUPLEX		201,550			
			Totals		201,550			
677000		49 STREET	Plan 7821890	Block 27	Lot 24	HOSP	1	
		4205	0 0	0 0	0	MUNI-1	1	
			Electoral District	0 Area Size	7,977.00 SF	MUNI-2	1	
		Code	Description	Land	Improvement	Other	P-SCH	1
		41	DUPLEX		228,070			
			Totals		228,070			
678000		49 STREET	Plan 7821890	Block 27	Lot 25	HOSP	1	
		4201	0 0	0 0	0	MUNI-1	1	
			Electoral District	0 Area Size	4,581.00 SF	MUNI-2	1	
		Code	Description	Land	Improvement	Other	P-SCH	1
		41	DUPLEX		181,400			
			Totals		181,400			



TOWN OF GIBBONS

Both New and Current Assessments

2023-Mar-10
2:49:55PM

Roll #	Title Holder & Address	Civic	Legal			---- District----			
			Code	Description	Area Size	Code	Number		
679000	49 STREET 4202	49 STREET 4202	Plan 7821890	Block 27	Lot 26	HOSP	1		
			0	0	0	MUNI-1	1		
			Electoral District	0	Area Size	4,581.00 SF	MUNI-2	1	
			Code 41	DUPLEX	Land	Improvement	Other	P-SCH	1
			Totals			189,440			
680000	49 STREET 4206	49 STREET 4206	Plan 7821890	Block 27	Lot 27	HOSP	1		
			0	0	0	MUNI-1	1		
			Electoral District	0	Area Size	7,128.00 SF	MUNI-2	1	
			Code 41	DUPLEX	Land	Improvement	Other	P-SCH	1
			Totals			207,310			
681000	49 STREET 4210	49 STREET 4210	Plan 7821890	Block 27	Lot 28	HOSP	1		
			0	0	0	MUNI-1	1		
			Electoral District	0	Area Size	7,128.00 SF	MUNI-2	1	
			Code 41	DUPLEX	Land	Improvement	Other	P-SCH	1
			Totals			186,210			
682000	49 STREET 4214	49 STREET 4214	Plan 7821890	Block 27	Lot 29	HOSP	1		
			0	0	0	MUNI-1	1		
			Electoral District	0	Area Size	4,659.00 SF	MUNI-2	1	
			Code 41	DUPLEX	Land	Improvement	Other	P-SCH	1
			Totals			190,160			
683000	49 STREET 4218	49 STREET 4218	Plan 7821890	Block 27	Lot 30	HOSP	1		
			0	0	0	MUNI-1	1		
			Electoral District	0	Area Size	4,313.00 SF	MUNI-2	1	
			Code 41	DUPLEX	Land	Improvement	Other	P-SCH	1
			Totals			181,200			



TOWN OF GIBBONS

Both New and Current Assessments

2023-Mar-10
2:49:55PM

Roll # Title Holder & Address	Civic	Legal	---- District----		Code	Number	
684000	49 STREET	Plan 7821890	Block 27	Lot 31	HOSP	1	
	4222	0 0	0 0	0	MUNI-1	1	
		Electoral District	0 Area Size	6,000.00 SF	MUNI-2	1	
	Code	Description	Land	Improvement	Other	P-SCH	1
	4	RESIDENTIAL		275,290			
	Totals			275,290			
685000	49 STREET	Plan 7821890	Block 27	Lot 32	HOSP	1	
	4226	0 0	0 0	0	MUNI-1	1	
		Electoral District	0 Area Size	6,000.00 SF	MUNI-2	1	
	Code	Description	Land	Improvement	Other	P-SCH	1
	4	RESIDENTIAL		252,690			
	Totals			252,690			
686000	49 STREET	Plan 7821890	Block 27	Lot 33	HOSP	1	
	4230	0 0	0 0	0	MUNI-1	1	
		Electoral District	0 Area Size	6,400.00 SF	MUNI-2	1	
	Code	Description	Land	Improvement	Other	P-SCH	1
	4	RESIDENTIAL		268,420			
	Totals			268,420			
687000	50 STREET	Plan 7821890	Block 27	Lot 34	HOSP	1	
	4277	0 0	0 0	0	MUNI-1	1	
		Electoral District	0 Area Size	5,850.00 SF	MUNI-2	1	
	Code	Description	Land	Improvement	Other	P-SCH	1
	4	RESIDENTIAL		301,210			
	Totals			301,210			
688000	50 STREET	Plan 7821890	Block 27	Lot 35	HOSP	1	
	4273	0 0	0 0	0	MUNI-1	1	
		Electoral District	0 Area Size	5,500.00 SF	MUNI-2	1	
	Code	Description	Land	Improvement	Other	P-SCH	1
	4	RESIDENTIAL		221,230			
	Totals			221,230			



TOWN OF GIBBONS

Both New and Current Assessments

2023-Mar-10
2:49:55PM

Roll#	Title Holder & Address	Civic	Legal			---- District----		
			Code	Description	Area Size	Code	Number	
689000	50 STREET 4269	4269	Plan 7821890	Block 27	Lot 36	HOSP	1	
			0	0	0	MUNI-1	1	
			Electoral District	0	Area Size	5,500.00 SF	MUNI-2	1
			Code 4	RESIDENTIAL	Land Improvement	Other	P-SCH	1
			Totals			270,240		
690000	50 STREET 4265	4265	Plan 7821890	Block 27	Lot 37	HOSP	1	
			0	0	0	MUNI-1	1	
			Electoral District	0	Area Size	6,034.00 SF	MUNI-2	1
			Code 4	RESIDENTIAL	Land Improvement	Other	P-SCH	1
			Totals			283,660		
691000	50 STREET 4261	4261	Plan 7821890	Block 27	Lot 38	HOSP	1	
			0	0	0	MUNI-1	1	
			Electoral District	0	Area Size	5,952.00 SF	MUNI-2	1
			Code 4	RESIDENTIAL	Land Improvement	Other	P-SCH	1
			Totals			242,500		
692000	50 STREET 4257	4257	Plan 7821890	Block 27	Lot 39	HOSP	1	
			0	0	0	MUNI-1	1	
			Electoral District	0	Area Size	6,048.00 SF	MUNI-2	1
			Code 4	RESIDENTIAL	Land Improvement	Other	P-SCH	1
			Totals			234,450		
693000	51 STREET 4277	4277	Plan 7821890	Block 28	Lot 1	HOSP	1	
			0	0	0	MUNI-1	1	
			Electoral District	0	Area Size	6,015.00 SF	MUNI-2	1
			Code 4	RESIDENTIAL	Land Improvement	Other	P-SCH	1
			Totals			247,520		



TOWN OF GIBBONS

Both New and Current Assessments

2023-Mar-10
2:49:55PM

Roll #	Title Holder & Address	Civic	Legal			---- District----			
			Code	Description	Area Size	Code	Number		
694000	51 STREET 4273	4	Plan7821890	Block 28	Lot 2	HOSP	1		
			0	0	0	MUNI-1	1		
			Electoral District	0	Area Size	5,650.00 SF	MUNI-2	1	
					Land Improvement		Other	P-SCH	1
						216,900			
			Totals			216,900			
695000	51 STREET 4269	4	Plan7821890	Block 28	Lot 3	HOSP	1		
			0	0	0	MUNI-1	1		
			Electoral District	0	Area Size	5,650.00 SF	MUNI-2	1	
					Land Improvement		Other	P-SCH	1
						244,070			
			Totals			244,070			
696000	51 STREET 4265	4	Plan7821890	Block 28	Lot 4	HOSP	1		
			0	0	0	MUNI-1	1		
			Electoral District	0	Area Size	5,650.00 SF	MUNI-2	1	
					Land Improvement		Other	P-SCH	1
						280,870			
			Totals			280,870			
697000	51 STREET 4261	4	Plan7821890	Block 28	Lot 5	HOSP	1		
			0	0	0	MUNI-1	1		
			Electoral District	0	Area Size	5,992.00 SF	MUNI-2	1	
					Land Improvement		Other	P-SCH	1
						242,790			
			Totals			242,790			
698000	51 STREET 4257	4	Plan7821890	Block 28	Lot 6	HOSP	1		
			0	0	0	MUNI-1	1		
			Electoral District	0	Area Size	5,650.00 SF	MUNI-2	1	
					Land Improvement		Other	P-SCH	1
						260,750			
			Totals			260,750			



TOWN OF GIBBONS

Both New and Current Assessments

2023-Mar-10
2:49:55PM

Roll #	Title Holder & Address	Civic	Legal			---- District----			
			Code	Description	Area Size	Code	Number		
699000		POPLAR DRIVE 37	Plan 7821890	Block 28	Lot 7	HOSP	1		
			0	0	0	0	MUNI-1	1	
			Electoral District	0	Area Size	5,960.00 SF	MUNI-2	1	
			Code	Description	Land	Improvement	Other	P-SCH	1
			4	RESIDENTIAL		239,070			
Totals			239,070						
700000		50 STREET 4272	Plan 7821890	Block 28	Lot 8	HOSP	1		
			0	0	0	0	MUNI-1	1	
			Electoral District	0	Area Size	5,600.00 SF	MUNI-2	1	
			Code	Description	Land	Improvement	Other	P-SCH	1
			4	RESIDENTIAL		275,920			
Totals			275,920						
701000		50 STREET 4268	Plan 7821890	Block 28	Lot 9	HOSP	1		
			0	0	0	0	MUNI-1	1	
			Electoral District	0	Area Size	5,600.00 SF	MUNI-2	1	
			Code	Description	Land	Improvement	Other	P-SCH	1
			4	RESIDENTIAL		259,190			
Totals			259,190						
702000		50 STREET 4264	Plan 7821890	Block 28	Lot 10	HOSP	1		
			0	0	0	0	MUNI-1	1	
			Electoral District	0	Area Size	6,291.00 SF	MUNI-2	1	
			Code	Description	Land	Improvement	Other	P-SCH	1
			4	RESIDENTIAL		222,510			
Totals			222,510						
703000		50 STREET 4260	Plan 7821890	Block 28	Lot 11	HOSP	1		
			0	0	0	0	MUNI-1	1	
			Electoral District	0	Area Size	6,757.00 SF	MUNI-2	1	
			Code	Description	Land	Improvement	Other	P-SCH	1
			4	RESIDENTIAL		281,000			
Totals			281,000						



TOWN OF GIBBONS

Both New and Current Assessments

2023-Mar-10
2:49:55PM

Roll #	Title Holder & Address	Civic	Legal	---- District----					
				Code	Number				
704000	50 STREET 4256	50 STREET 4256	Plan 7821890	Block 28	Lot 12	HOSP	1		
			0	0	0	0	MUNI-1	1	
			Electoral District		0	Area Size	7,020.00 SF	MUNI-2	1
			Code	Description	Land Improvement		Other	P-SCH	1
			4	RESIDENTIAL	271,090				
			Totals		271,090				
705000	50 STREET 4839	50 STREET 4839	Plan CONDO 7822	Block	Lot 1	HOSP	1		
			0	0	0	0	MUNI-1	1	
			Electoral District		0	Area Size	5,110.00 SF	MUNI-2	1
			Code	Description	Land Improvement		Other	P-SCH	1
			42	TOWNHOUSE/CONDO	144,030				
			Totals		144,030				
706000	50 STREET 4839	50 STREET 4839	Plan CONDO 7822	Block	Lot 2	HOSP	1		
			0	0	0	0	MUNI-1	1	
			Electoral District		0	Area Size	5,160.00 SF	MUNI-2	1
			Code	Description	Land Improvement		Other	P-SCH	1
			42	TOWNHOUSE/CONDO	145,510				
			Totals		145,510				
707000	50 STREET 4839	50 STREET 4839	Plan CONDO 7822	Block	Lot 3	HOSP	1		
			0	0	0	0	MUNI-1	1	
			Electoral District		0	Area Size	5,160.00 SF	MUNI-2	1
			Code	Description	Land Improvement		Other	P-SCH	1
			42	TOWNHOUSE/CONDO	145,510				
			Totals		145,510				
708000	50 STREET 4839	50 STREET 4839	Plan CONDO 7822	Block	Lot 4	HOSP	1		
			0	0	0	0	MUNI-1	1	
			Electoral District		0	Area Size	5,110.00 SF	MUNI-2	1
			Code	Description	Land Improvement		Other	P-SCH	1
			42	TOWNHOUSE/CONDO	144,030				
			Totals		144,030				



TOWN OF GIBBONS

Both New and Current Assessments

2023-Mar-10
2:49:55PM

Roll #	Title Holder & Address	Civic	Legal	----- District-----						
				Code	Number					
709000	50 STREET 4839 5	50 STREET 4839 5	Plan CONDO7822 Block 0 0 0 0 Electoral District	Lot 5 0 0 Area Size 5,150.00 SF	HOSP	1				
					MUNI-1	1				
					MUNI-2	1				
					P-SCH	1				
					Code 42	Description TOWNHOUSE/CONDO	Land Improvement	Other	142,630	
					Totals				142,630	
710000	50 STREET 4839 6	50 STREET 4839 6	Plan CONDO7822 Block 0 0 0 0 Electoral District	Lot 6 0 0 Area Size 5,150.00 SF	HOSP	1				
					MUNI-1	1				
					MUNI-2	1				
					P-SCH	1				
					Code 42	Description TOWNHOUSE/CONDO	Land Improvement	Other	142,630	
					Totals				142,630	
711000	50 AVENUE 4719	50 AVENUE 4719	Plan 7922153 Block 11 0 0 0 0 Electoral District	Lot 1,2,3 0 0 Area Size 23,834.00 SF	HOSP	1				
					MUNI-1	1				
					MUNI-2	1				
					P-SCH	1				
					Code 26	Description COMMERCIAL	Land Improvement	Other	736,930	
					Totals				736,930	
714000	44 AVENUE 4608	44 AVENUE 4608	Plan 7922517 Block 18 0 0 0 0 Electoral District	Lot 70 0 0 Area Size 7,107.00 SF	HOSP	1				
					MUNI-1	1				
					MUNI-2	1				
					P-SCH	1				
					Code 4	Description RESIDENTIAL	Land Improvement	Other	242,230	
					Totals				242,230	
715000	44 AVENUE 4604	44 AVENUE 4604	Plan 7922517 Block 18 0 0 0 0 Electoral District	Lot 71 0 0 Area Size 7,548.00 SF	HOSP	1				
					MUNI-1	1				
					MUNI-2	1				
					P-SCH	1				
					Code 4	Description RESIDENTIAL	Land Improvement	Other	250,400	
					Totals				250,400	



TOWN OF GIBBONS

Both New and Current Assessments

2023-Mar-10
2:49:55PM

Roll #	Title Holder & Address	Civic	Legal	----- District-----					
				Code	Number				
716000	44 AVENUE 4538		Plan 7922517 Block 18	Lot 72	HOSP	1			
				0 0	MUNI-1	1			
				Electoral District	0 Area Size	10,395.00 SF	MUNI-2	1	
				Code	Description	Land Improvement	Other	P-SCH	1
				4	RESIDENTIAL	243,580			
					Totals	243,580			
717000	44 AVENUE 4534		Plan 7922517 Block 18	Lot 73	HOSP	1			
				0 0	MUNI-1	1			
				Electoral District	0 Area Size	9,522.00 SF	MUNI-2	1	
				Code	Description	Land Improvement	Other	P-SCH	1
				4	RESIDENTIAL	256,090			
					Totals	256,090			
718000	44 AVENUE 4530		Plan 7922517 Block 18	Lot 74	HOSP	1			
				0 0	MUNI-1	1			
				Electoral District	0 Area Size	6,670.00 SF	MUNI-2	1	
				Code	Description	Land Improvement	Other	P-SCH	1
				4	RESIDENTIAL	244,300			
					Totals	244,300			
719000	44 AVENUE 4526		Plan 7922517 Block 18	Lot 75	HOSP	1			
				0 0	MUNI-1	1			
				Electoral District	0 Area Size	6,299.00 SF	MUNI-2	1	
				Code	Description	Land Improvement	Other	P-SCH	1
				4	RESIDENTIAL	232,170			
					Totals	232,170			
720000	44 AVENUE 4522		Plan 7922517 Block 18	Lot 76	HOSP	1			
				0 0	MUNI-1	1			
				Electoral District	0 Area Size	6,409.00 SF	MUNI-2	1	
				Code	Description	Land Improvement	Other	P-SCH	1
				4	RESIDENTIAL	240,800			
					Totals	240,800			



TOWN OF GIBBONS

Both New and Current Assessments

2023-Mar-10
2:49:55PM

Roll #	Title Holder & Address	Civic	Legal	District		Code	Number
				Code	Number		
721000	44 AVENUE 4518		Plan 7922517 Block 18 Lot 77	HOSP			1
				MUNI-1			1
				MUNI-2	0	6,409.00 SF	1
				P-SCH			1
				Code	Description	Land Improvement	Other
				4	RESIDENTIAL	238,530	
Totals					238,530		
722000	44 AVENUE 4514		Plan 7922517 Block 18 Lot 78	HOSP			1
				MUNI-1			1
				MUNI-2	0	6,409.00 SF	1
				P-SCH			1
				Code	Description	Land Improvement	Other
				4	RESIDENTIAL	239,010	
Totals					239,010		
723000	44 AVENUE 4510		Plan 7922517 Block 18 Lot 79	HOSP			1
				MUNI-1			1
				MUNI-2	0	7,118.00 SF	1
				P-SCH			1
				Code	Description	Land Improvement	Other
				4	RESIDENTIAL	246,320	
Totals					246,320		
724000	44 AVENUE 4506		Plan 7922517 Block 18 Lot 80	HOSP			1
				MUNI-1			1
				MUNI-2	0	6,625.00 SF	1
				P-SCH			1
				Code	Description	Land Improvement	Other
				4	RESIDENTIAL	253,610	
Totals					253,610		
725000	44 AVENUE 4502		Plan 7922517 Block 18 Lot 81	HOSP			1
				MUNI-1			1
				MUNI-2	0	9,293.00 SF	1
				P-SCH			1
				Code	Description	Land Improvement	Other
				4	RESIDENTIAL	243,290	
Totals					243,290		



TOWN OF GIBBONS

Both New and Current Assessments

2023-Mar-10
2:49:55PM

Roll #	Title Holder & Address	Civic	Legal			---- District----		
						Code	Number	
726000		45 STREET	Plan 7922517	Block 18	Lot 82	HOSP	1	
		4357	0 0	0 0	0	MUNI-1	1	
			Electoral District	0 Area Size	8,201.00 SF	MUNI-2	1	
		Code	Description	Land	Improvement	Other	P-SCH	1
		4	RESIDENTIAL		267,810			
			Totals		267,810			
727000		LUNNON DRIVE	Plan 7922517	Block 18	Lot 127	HOSP	1	
		39	0 0	0 0	0	MUNI-1	1	
			Electoral District	0 Area Size	5,850.00 SF	MUNI-2	1	
		Code	Description	Land	Improvement	Other	P-SCH	1
		4	RESIDENTIAL		214,970			
			Totals		214,970			
728000		LUNNON DRIVE	Plan 7922517	Block 18	Lot 128	HOSP	1	
		43	0 0	0 0	0	MUNI-1	1	
			Electoral District	0 Area Size	5,883.00 SF	MUNI-2	1	
		Code	Description	Land	Improvement	Other	P-SCH	1
		4	RESIDENTIAL		214,910			
			Totals		214,910			
729000		LUNNON DRIVE	Plan 7922517	Block 18	Lot 129	HOSP	1	
		47	0 0	0 0	0	MUNI-1	1	
			Electoral District	0 Area Size	6,095.00 SF	MUNI-2	1	
		Code	Description	Land	Improvement	Other	P-SCH	1
		4	RESIDENTIAL		214,740			
			Totals		214,740			
730000		LUNNON DRIVE	Plan 7922517	Block 18	Lot 130	HOSP	1	
		51	0 0	0 0	0	MUNI-1	1	
			Electoral District	0 Area Size	6,201.00 SF	MUNI-2	1	
		Code	Description	Land	Improvement	Other	P-SCH	1
		4	RESIDENTIAL		241,640			
			Totals		241,640			



TOWN OF GIBBONS

Both New and Current Assessments

2023-Mar-10
2:49:55PM

Roll # Title Holder & Address	Civic	Legal			---- District----				
		Code	Description	Land	Improvement	Other	Code Number		
731000	LUNNON DRIVE 55	Plan 7922517	Block 18	Lot 131		HOSP	1		
		0	0	0	0		MUNI-1	1	
		Electoral District	0	Area Size	6,523.00 SF		MUNI-2	1	
		Code 4	Description RESIDENTIAL					P-SCH	1
		Totals			234,710				
732000	LUNNON DRIVE 111	Plan 7922517	Block 18	Lot 167PUL		HOSP	1		
		0	0	0	0		MUNI-1	1	
		Electoral District	0	Area Size	2,300.00 SF		MUNI-2	1	
		Code 96	Description TOWN UTILITY					P-SCH	1
		Totals			18,770				
733000	LUNNON DRIVE 111	Plan 7922517	Block 18	Lot 168		HOSP	1		
		0	0	0	0		MUNI-1	1	
		Electoral District	0	Area Size	6,180.00 SF		MUNI-2	1	
		Code 4	Description RESIDENTIAL					P-SCH	1
		Totals			239,550				
734000	LUNNON DRIVE 115	Plan 7922517	Block 18	Lot 169		HOSP	1		
		0	0	0	0		MUNI-1	1	
		Electoral District	0	Area Size	6,270.00 SF		MUNI-2	1	
		Code 4	Description RESIDENTIAL					P-SCH	1
		Totals			226,630				
735000	51 STREET 4145	Plan 7922517	Block 18	Lot 170		HOSP	1		
		0	0	0	0		MUNI-1	1	
		Electoral District	0	Area Size	6,354.00 SF		MUNI-2	1	
		Code 4	Description RESIDENTIAL					P-SCH	1
		Totals			188,960				



TOWN OF GIBBONS

Both New and Current Assessments

2023-Mar-10
2:49:55PM

Roll #	Title Holder & Address	Civic	Legal			---- District----			
						Code	Number		
736000	51 STREET 4141	51 STREET 4141	Plan 7922517	Block 18	Lot 171	HOSP	1		
			0	0	0	0	MUNI-1	1	
			Electoral District			0 Area Size	5,989.00 SF	MUNI-2	1
			Code	Description	Land	Improvement	Other	P-SCH	1
			4	RESIDENTIAL			216,680		
			Totals					216,680	
737000	51 STREET 4137	51 STREET 4137	Plan 7922517	Block 18	Lot 172	HOSP	1		
			0	0	0	0	MUNI-1	1	
			Electoral District			0 Area Size	5,650.00 SF	MUNI-2	1
			Code	Description	Land	Improvement	Other	P-SCH	1
			4	RESIDENTIAL			236,700		
			Totals					236,700	
738000	44 AVENUE 4607	44 AVENUE 4607	Plan 7922517	Block 26	Lot 23	HOSP	1		
			0	0	0	0	MUNI-1	1	
			Electoral District			0 Area Size	6,130.00 SF	MUNI-2	1
			Code	Description	Land	Improvement	Other	P-SCH	1
			4	RESIDENTIAL			233,450		
			Totals					233,450	
739000	44 AVENUE 4605	44 AVENUE 4605	Plan 7922517	Block 26	Lot 24	HOSP	1		
			0	0	0	0	MUNI-1	1	
			Electoral District			0 Area Size	6,100.00 SF	MUNI-2	1
			Code	Description	Land	Improvement	Other	P-SCH	1
			4	RESIDENTIAL			255,860		
			Totals					255,860	
740000	44 AVENUE 4603	44 AVENUE 4603	Plan 7922517	Block 26	Lot 25	HOSP	1		
			0	0	0	0	MUNI-1	1	
			Electoral District			0 Area Size	5,907.00 SF	MUNI-2	1
			Code	Description	Land	Improvement	Other	P-SCH	1
			4	RESIDENTIAL			223,650		
			Totals					223,650	



TOWN OF GIBBONS

Both New and Current Assessments

2023-Mar-10
2:49:55PM

Roll #	Title Holder & Address	Civic	Legal			---- District----			
			Code	Description	Area Size	Code	Number		
741000		LUNNON DRIVE 4	Plan7922517	Block 26	Lot 26	HOSP	1		
			0	0	0	MUNI-1	1		
			Electoral District	0	Area Size	5,673.00 SF	MUNI-2	1	
			Code	Description	Land	Improvement	Other	P-SCH	1
			4	RESIDENTIAL			238,850		
Totals					238,850				
742000		LUNNON DRIVE 8	Plan7922517	Block 26	Lot 27	HOSP	1		
			0	0	0	MUNI-1	1		
			Electoral District	0	Area Size	5,993.00 SF	MUNI-2	1	
			Code	Description	Land	Improvement	Other	P-SCH	1
			4	RESIDENTIAL			230,090		
Totals					230,090				
743000		LUNNON DRIVE 12	Plan7922517	Block 26	Lot 28	HOSP	1		
			0	0	0	MUNI-1	1		
			Electoral District	0	Area Size	5,947.00 SF	MUNI-2	1	
			Code	Description	Land	Improvement	Other	P-SCH	1
			4	RESIDENTIAL			225,990		
Totals					225,990				
744000		LUNNON DRIVE 16	Plan7922517	Block 26	Lot 29	HOSP	1		
			0	0	0	MUNI-1	1		
			Electoral District	0	Area Size	5,612.00 SF	MUNI-2	1	
			Code	Description	Land	Improvement	Other	P-SCH	1
			4	RESIDENTIAL			216,040		
Totals					216,040				
745000		LUNNON DRIVE 20	Plan7922517	Block 26	Lot 30	HOSP	1		
			0	0	0	MUNI-1	1		
			Electoral District	0	Area Size	6,206.00 SF	MUNI-2	1	
			Code	Description	Land	Improvement	Other	P-SCH	1
			4	RESIDENTIAL			290,940		
Totals					290,940				



TOWN OF GIBBONS

Both New and Current Assessments

2023-Mar-10
2:49:55PM

Roll #	Title Holder & Address	Civic	Legal			---- District----					
						Code	Number				
746000		LUNNON DRIVE 24	Plan 7922517	Block 26	Lot 31	HOSP	1				
						MUNI-1	1				
						MUNI-2	1				
						P-SCH	1				
						Code 4	Description RESIDENTIAL	Land	Improvement	Other	
						Totals			228,710		
747000		LUNNON DRIVE 28	Plan 7922517	Block 26	Lot 32	HOSP	1				
						MUNI-1	1				
						MUNI-2	1				
						P-SCH	1				
						Code 4	Description RESIDENTIAL	Land	Improvement	Other	
						Totals			291,130		
748000		LUNNON DRIVE 32	Plan 7922517	Block 26	Lot 33	HOSP	1				
						MUNI-1	1				
						MUNI-2	1				
						P-SCH	1				
						Code 4	Description RESIDENTIAL	Land	Improvement	Other	
						Totals			261,770		
749000			Plan 7922517	Block 26	Lot 34PUL	HOSP	1				
						MUNI-1	1				
						MUNI-2	1				
						P-SCH	1				
						Code 96	Description TOWN UTILITY	Land	Improvement	Other	
						Totals		19,040			
750000		LUNNON DRIVE 36	Plan 7922517	Block 26	Lot 35	HOSP	1				
						MUNI-1	1				
						MUNI-2	1				
						P-SCH	1				
						Code 4	Description RESIDENTIAL	Land	Improvement	Other	
						Totals			288,200		



TOWN OF GIBBONS

Both New and Current Assessments

2023-Mar-10
2:49:55PM

Roll #	Title Holder & Address	Civic	Legal	---- District----					
				Code	Number				
756000	LUNNON DRIVE 60		Plan 7922517 Block 26 Lot 41		HOSP	1			
					MUNI-1	1			
					MUNI-2	1			
					P-SCH	1			
				Code 4	Description RESIDENTIAL	Land Improvement	Other		
				Totals			282,930		
757000	LUNNON DRIVE 64		Plan 7922517 Block 26 Lot 42		HOSP	1			
					MUNI-1	1			
					MUNI-2	1			
					P-SCH	1			
				Code 4	Description RESIDENTIAL	Land Improvement	Other		
				Totals			264,250		
758000	LUNNON DRIVE 68		Plan 7922517 Block 26 Lot 43		HOSP	1			
					MUNI-1	1			
					MUNI-2	1			
					P-SCH	1			
				Code 4	Description RESIDENTIAL	Land Improvement	Other		
				Totals			321,830		
759000	LUNNON DRIVE 72		Plan 7922517 Block 26 Lot 44		HOSP	1			
					MUNI-1	1			
					MUNI-2	1			
					P-SCH	1			
				Code 4	Description RESIDENTIAL	Land Improvement	Other		
				Totals			257,070		
760000	LUNNON DRIVE 76		Plan 7922517 Block 26 Lot 45		HOSP	1			
					MUNI-1	1			
					MUNI-2	1			
					P-SCH	1			
				Code 4	Description RESIDENTIAL	Land Improvement	Other		
				Totals			266,660		



TOWN OF GIBBONS

Both New and Current Assessments

2023-Mar-10
2:49:55PM

Roll #	Title Holder & Address	Civic	Legal	----- District-----			
				Code	Number		
761000		LUNNON DRIVE 80	Plan 7922517 0 0	Block 26 0 0	Lot 46 0	HOSP	1
						MUNI-1	1
						MUNI-2	1
						P-SCH	1
						Totals	
	Code 4	Description RESIDENTIAL	Electoral District	0 Area Size	5,300.00 SF	Land Improvement	Other
762000		LUNNON DRIVE 84	Plan 7922517 0 0	Block 26 0 0	Lot 47 0	HOSP	1
						MUNI-1	1
						MUNI-2	1
						P-SCH	1
						Totals	
	Code 4	Description RESIDENTIAL	Electoral District	0 Area Size	5,300.00 SF	Land Improvement	Other
763000		LUNNON DRIVE 88	Plan 7922517 0 0	Block 26 0 0	Lot 48 0	HOSP	1
						MUNI-1	1
						MUNI-2	1
						P-SCH	1
						Totals	
	Code 4	Description RESIDENTIAL	Electoral District	0 Area Size	5,500.00 SF	Land Improvement	Other
764000		LUNNON DRIVE 92	Plan 7922517 0 0	Block 26 0 0	Lot 49 0	HOSP	1
						MUNI-1	1
						MUNI-2	1
						P-SCH	1
						Totals	
	Code 4	Description RESIDENTIAL	Electoral District	0 Area Size	5,720.00 SF	Land Improvement	Other
765000		LUNNON DRIVE 96	Plan 7922517 0 0	Block 26 0 0	Lot 50 0	HOSP	1
						MUNI-1	1
						MUNI-2	1
						P-SCH	1
						Totals	
	Code 4	Description RESIDENTIAL	Electoral District	0 Area Size	6,327.00 SF	Land Improvement	Other



TOWN OF GIBBONS

Both New and Current Assessments

2023-Mar-10
2:49:55PM

Roll #	Title Holder & Address	Civic	Legal			---- District----			
						Code	Number		
766000	LUNNON DRIVE 100		Plan 7922517	Block 26	Lot 51	HOSP	1		
						MUNI-1	1		
						MUNI-2	1		
						P-SCH	1		
						Code 4	Description RESIDENTIAL	Land Improvement	Other
						Totals		231,470	
767000	LUNNON DRIVE 104		Plan 7922517	Block 26	Lot 52	HOSP	1		
						MUNI-1	1		
						MUNI-2	1		
						P-SCH	1		
						Code 4	Description RESIDENTIAL	Land Improvement	Other
						Totals		255,450	
768000	LUNNON DRIVE 108		Plan 7922517	Block 26	Lot 53	HOSP	1		
						MUNI-1	1		
						MUNI-2	1		
						P-SCH	1		
						Code 4	Description RESIDENTIAL	Land Improvement	Other
						Totals		217,820	
769000	LUNNON DRIVE 110		Plan 7922517	Block 26	Lot 54	HOSP	1		
						MUNI-1	1		
						MUNI-2	1		
						P-SCH	1		
						Code 4	Description RESIDENTIAL	Land Improvement	Other
						Totals		259,750	
770000	LUNNON DRIVE 112		Plan 7922517	Block 26	Lot 55	HOSP	1		
						MUNI-1	1		
						MUNI-2	1		
						P-SCH	1		
						Code 4	Description RESIDENTIAL	Land Improvement	Other
						Totals		294,900	



TOWN OF GIBBONS

Both New and Current Assessments

2023-Mar-10
2:49:55PM

Roll #	Title Holder & Address	Civic	Legal	----- District-----							
				Code	Number						
771000		LUNNON DRIVE 116	Plan 7922517 0 0	Block 26 0 0	Lot 56 0	HOSP	1				
						MUNI-1	1				
						MUNI-2	1				
						P-SCH	1				
						Code 4	Description RESIDENTIAL	Land Improvement	Other		
						Totals			271,230		
772000		51 STREET 4201	Plan 7922517 0 0	Block 26 0 0	Lot 57 0	HOSP	1				
						MUNI-1	1				
						MUNI-2	1				
						P-SCH	1				
						Code 4	Description RESIDENTIAL	Land Improvement	Other		
						Totals			315,890		
773000		51 STREET 4205	Plan 7922517 0 0	Block 26 0 0	Lot 58 0	HOSP	1				
						MUNI-1	1				
						MUNI-2	1				
						P-SCH	1				
						Code 4	Description RESIDENTIAL	Land Improvement	Other		
						Totals			276,860		
774000		51 STREET 4209	Plan 7922517 0 0	Block 26 0 0	Lot 59 0	HOSP	1				
						MUNI-1	1				
						MUNI-2	1				
						P-SCH	1				
						Code 4	Description RESIDENTIAL	Land Improvement	Other		
						Totals			236,010		
775000		51 STREET 4213	Plan 7922517 0 0	Block 26 0 0	Lot 60 0	HOSP	1				
						MUNI-1	1				
						MUNI-2	1				
						P-SCH	1				
						Code 4	Description RESIDENTIAL	Land Improvement	Other		
						Totals			325,280		



TOWN OF GIBBONS

Both New and Current Assessments

2023-Mar-10
2:49:55PM

Roll #	Title Holder & Address	Civic	Legal	----- District-----					
				Code	Number				
776000	51 STREET 4217	51 STREET 4217	Plan7922517 0 0 Electoral District	Block 26 0 0 0 Area Size	Lot 61 0 5,650.00 SF	HOSP	1		
						MUNI-1	1		
						MUNI-2	1		
						Other P-SCH	1		
						Code 4	Description RESIDENTIAL	Land Improvement	352,380
						Totals		352,380	
777000	51 STREET 4221	51 STREET 4221	Plan7922517 0 0 Electoral District	Block 26 0 0 0 Area Size	Lot 62 0 5,650.00 SF	HOSP	1		
						MUNI-1	1		
						MUNI-2	1		
						Other P-SCH	1		
						Code 4	Description RESIDENTIAL	Land Improvement	262,920
						Totals		262,920	
778000	51 STREET 4225	51 STREET 4225	Plan7922517 0 0 Electoral District	Block 26 0 0 0 Area Size	Lot 63 0 5,650.00 SF	HOSP	1		
						MUNI-1	1		
						MUNI-2	1		
						Other P-SCH	1		
						Code 4	Description RESIDENTIAL	Land Improvement	228,320
						Totals		228,320	
779000	51 STREET 4229	51 STREET 4229	Plan7922517 0 0 Electoral District	Block 26 0 0 0 Area Size	Lot 64 0 5,650.00 SF	HOSP	1		
						MUNI-1	1		
						MUNI-2	1		
						Other P-SCH	1		
						Code 4	Description RESIDENTIAL	Land Improvement	284,290
						Totals		284,290	
780000	51 STREET 4233	51 STREET 4233	Plan7922517 0 0 Electoral District	Block 26 0 0 0 Area Size	Lot 65 0 5,650.00 SF	HOSP	1		
						MUNI-1	1		
						MUNI-2	1		
						Other P-SCH	1		
						Code 4	Description RESIDENTIAL	Land Improvement	248,570
						Totals		248,570	



TOWN OF GIBBONS

Both New and Current Assessments

2023-Mar-10
2:49:55PM

Roll #	Title Holder & Address	Civic	Legal	---- District----					
				Code	Number				
781000	51 STREET 4237	51 STREET 4237	Plan 7922517	Block 26	Lot 66	HOSP	1		
			0	0	0	0	MUNI-1	1	
			Electoral District	0	Area Size	5,650.00 SF	MUNI-2	1	
			Code	Description	Land	Improvement	Other	P-SCH	1
			4	RESIDENTIAL		299,830			
			Totals			299,830			
782000	51 STREET 4241	51 STREET 4241	Plan 7922517	Block 26	Lot 67	HOSP	1		
			0	0	0	0	MUNI-1	1	
			Electoral District	0	Area Size	5,600.00 SF	MUNI-2	1	
			Code	Description	Land	Improvement	Other	P-SCH	1
			4	RESIDENTIAL		208,540			
			Totals			208,540			
783000	51 STREET 4245	51 STREET 4245	Plan 7922517	Block 26	Lot 68	HOSP	1		
			0	0	0	0	MUNI-1	1	
			Electoral District	0	Area Size	5,650.00 SF	MUNI-2	1	
			Code	Description	Land	Improvement	Other	P-SCH	1
			4	RESIDENTIAL		235,550			
			Totals			235,550			
784000	51 STREET 4249	51 STREET 4249	Plan 7922517	Block 26	Lot 69	HOSP	1		
			0	0	0	0	MUNI-1	1	
			Electoral District	0	Area Size	5,611.00 SF	MUNI-2	1	
			Code	Description	Land	Improvement	Other	P-SCH	1
			4	RESIDENTIAL		237,440			
			Totals			237,440			
785000	51 STREET 4253	51 STREET 4253	Plan 7922517	Block 26	Lot 70	HOSP	1		
			0	0	0	0	MUNI-1	1	
			Electoral District	0	Area Size	5,738.00 SF	MUNI-2	1	
			Code	Description	Land	Improvement	Other	P-SCH	1
			4	RESIDENTIAL		216,780			
			Totals			216,780			



TOWN OF GIBBONS

Both New and Current Assessments

2023-Mar-10
2:49:55PM

Roll #	Title Holder & Address	Civic	Legal			---- District----			
						Code	Number		
786000	50 STREET 4250	50 STREET 4250	Plan 7922517	Block 26	Lot 71	HOSP	1		
						MUNI-1	1		
						MUNI-2	1		
						P-SCH	1		
						Electoral District		0 Area Size	6,612.00 SF
						Code 4	Description RESIDENTIAL	Land Improvement	Other
Totals		278,330							
787000	50 STREET 4246	50 STREET 4246	Plan 7922517	Block 26	Lot 72	HOSP	1		
						MUNI-1	1		
						MUNI-2	1		
						P-SCH	1		
						Electoral District		0 Area Size	6,786.00 SF
						Code 4	Description RESIDENTIAL	Land Improvement	Other
Totals		283,380							
788000	50 STREET 4242	50 STREET 4242	Plan 7922517	Block 26	Lot 73	HOSP	1		
						MUNI-1	1		
						MUNI-2	1		
						P-SCH	1		
						Electoral District		0 Area Size	6,786.00 SF
						Code 4	Description RESIDENTIAL	Land Improvement	Other
Totals		269,490							
789000	BIRCH DRIVE 19	BIRCH DRIVE 19	Plan 7922517	Block 26	Lot 100	HOSP	1		
						MUNI-1	1		
						MUNI-2	1		
						P-SCH	1		
						Electoral District		0 Area Size	4,000.00 SF
						Code 4	Description RESIDENTIAL	Land Improvement	Other
Totals		214,130							
790000	BIRCH DRIVE 23	BIRCH DRIVE 23	Plan 7922517	Block 26	Lot 100A	HOSP	1		
						MUNI-1	1		
						MUNI-2	1		
						P-SCH	1		
						Electoral District		0 Area Size	4,275.00 SF
						Code 4	Description RESIDENTIAL	Land Improvement	Other
Totals		241,700							



TOWN OF GIBBONS

Both New and Current Assessments

2023-Mar-10
2:49:55PM

Roll #	Title Holder & Address	Civic	Legal	----- District-----			
				Code	Number		
791000		BIRCH DRIVE 11	Plan 7922517 Block 26	Lot 101	HOSP	1	
					MUNI-1	1	
					MUNI-2	1	
					P-SCH	1	
					Totals		240,960
					Code 4 Description RESIDENTIAL		Land Improvement 240,960
792000		BIRCH DRIVE 15	Plan 7922517 Block 26	Lot 101A	HOSP	1	
					MUNI-1	1	
					MUNI-2	1	
					P-SCH	1	
					Totals		223,940
					Code 4 Description RESIDENTIAL		Land Improvement 223,940
793000		BIRCH DRIVE 3	Plan 7922517 Block 26	Lot 102	HOSP	1	
					MUNI-1	1	
					MUNI-2	1	
					P-SCH	1	
					Totals		236,720
					Code 4 Description RESIDENTIAL		Land Improvement 236,720
794000		BIRCH DRIVE 7	Plan 7922517 Block 26	Lot 102A	HOSP	1	
					MUNI-1	1	
					MUNI-2	1	
					P-SCH	1	
					Totals		250,420
					Code 4 Description RESIDENTIAL		Land Improvement 250,420
795000		43 AVENUE 4608	Plan 7922517 Block 26	Lot 103	HOSP	1	
					MUNI-1	1	
					MUNI-2	1	
					P-SCH	1	
					Totals		208,390
					Code 4 Description RESIDENTIAL		Land Improvement 208,390



TOWN OF GIBBONS

Both New and Current Assessments

2023-Mar-10
2:49:55PM

Roll #	Title Holder & Address	Civic	Legal	----- District-----					
				Code	Number				
796000	43 AVENUE 4604		Plan 7922517	Block 26	Lot 103A	HOSP	1		
			0	0	0	0	MUNI-1	1	
			Electoral District		0	Area Size	4,644.00 SF	MUNI-2	1
			Code	Description	Land	Improvement	Other	P-SCH	1
			4	RESIDENTIAL			212,110		
			Totals				212,110		
797000	50 STREET 4253		Plan 7922517	Block 27	Lot 40	HOSP	1		
			0	0	0	0	MUNI-1	1	
			Electoral District		0	Area Size	5,999.00 SF	MUNI-2	1
			Code	Description	Land	Improvement	Other	P-SCH	1
			4	RESIDENTIAL			281,050		
			Totals				281,050		
798000	50 STREET 4249		Plan 7922517	Block 27	Lot 41	HOSP	1		
			0	0	0	0	MUNI-1	1	
			Electoral District		0	Area Size	6,000.00 SF	MUNI-2	1
			Code	Description	Land	Improvement	Other	P-SCH	1
			4	RESIDENTIAL			247,460		
			Totals				247,460		
799000	LUNNON DRIVE 107		Plan 7922517	Block 29	Lot 1	HOSP	1		
			0	0	0	0	MUNI-1	1	
			Electoral District		0	Area Size	6,125.00 SF	MUNI-2	1
			Code	Description	Land	Improvement	Other	P-SCH	1
			4	RESIDENTIAL			233,060		
			Totals				233,060		
800000	LUNNON DRIVE 103		Plan 7922517	Block 29	Lot 2	HOSP	1		
			0	0	0	0	MUNI-1	1	
			Electoral District		0	Area Size	5,772.00 SF	MUNI-2	1
			Code	Description	Land	Improvement	Other	P-SCH	1
			4	RESIDENTIAL			212,310		
			Totals				212,310		



TOWN OF GIBBONS

Both New and Current Assessments

2023-Mar-10
2:49:55PM

Roll #	Title Holder & Address	Civic	Legal			---- District----					
						Code	Number				
801000		LUNNON DRIVE 99	Plan 7922517	Block 29	Lot 3	HOSP	1				
						MUNI-1	1				
						MUNI-2	1				
						P-SCH	1				
						Code 4	Description RESIDENTIAL	Land	Improvement	Other	
						Totals			220,000		
802000		LUNNON DRIVE 95	Plan 7922517	Block 29	Lot 4	HOSP	1				
						MUNI-1	1				
						MUNI-2	1				
						P-SCH	1				
						Code 4	Description RESIDENTIAL	Land	Improvement	Other	
						Totals			216,370		
803000		LUNNON DRIVE 91	Plan 7922517	Block 29	Lot 5	HOSP	1				
						MUNI-1	1				
						MUNI-2	1				
						P-SCH	1				
						Code 4	Description RESIDENTIAL	Land	Improvement	Other	
						Totals			232,740		
804000		LUNNON DRIVE 87	Plan 7922517	Block 29	Lot 6	HOSP	1				
						MUNI-1	1				
						MUNI-2	1				
						P-SCH	1				
						Code 4	Description RESIDENTIAL	Land	Improvement	Other	
						Totals			213,230		
805000		LUNNON DRIVE 83	Plan 7922517	Block 29	Lot 7	HOSP	1				
						MUNI-1	1				
						MUNI-2	1				
						P-SCH	1				
						Code 4	Description RESIDENTIAL	Land	Improvement	Other	
						Totals			234,030		



TOWN OF GIBBONS

Both New and Current Assessments

2023-Mar-10
2:49:55PM

Roll #	Title Holder & Address	Civic	Legal	---- District----			
				Code	Number		
806000		LUNNON DRIVE 79	Plan 7922517 0 0	Block 29 0 0	Lot 8 0	HOSP	1
						MUNI-1	1
						MUNI-2	1
						P-SCH	1
						Totals	
Code	Description	Land	Improvement	Other			
4	RESIDENTIAL		248,230				
807000		LUNNON DRIVE 75	Plan 7922517 0 0	Block 29 0 0	Lot 9 0	HOSP	1
						MUNI-1	1
						MUNI-2	1
						P-SCH	1
						Totals	
Code	Description	Land	Improvement	Other			
4	RESIDENTIAL		215,170				
808000		LUNNON DRIVE 71	Plan 7922517 0 0	Block 29 0 0	Lot 10 0	HOSP	1
						MUNI-1	1
						MUNI-2	1
						P-SCH	1
						Totals	
Code	Description	Land	Improvement	Other			
4	RESIDENTIAL		230,840				
809000		LUNNON DRIVE 67	Plan 7922517 0 0	Block 29 0 0	Lot 11 0	HOSP	1
						MUNI-1	1
						MUNI-2	1
						P-SCH	1
						Totals	
Code	Description	Land	Improvement	Other			
4	RESIDENTIAL		247,240				
810000		LUNNON DRIVE 63	Plan 7922517 0 0	Block 29 0 0	Lot 12 0	HOSP	1
						MUNI-1	1
						MUNI-2	1
						P-SCH	1
						Totals	
Code	Description	Land	Improvement	Other			
4	RESIDENTIAL		256,910				



TOWN OF GIBBONS

Both New and Current Assessments

2023-Mar-10
2:49:55PM

Roll #	Title Holder & Address	Civic	Legal	---- District----			
				Code	Number		
811000		LUNNON DRIVE 59	Plan 7922517 0 0	Block 29 0 0	Lot 13 0	HOSP	1
						MUNI-1	1
						MUNI-2	1
						P-SCH	1
						Totals	
Code	Description	Land	Improvement	Other			
4	RESIDENTIAL		226,410				
812000		LUNNON DRIVE 35	Plan 7922517 0 0	Block 30 0 0	Lot 1 0	HOSP	1
						MUNI-1	1
						MUNI-2	1
						P-SCH	1
						Totals	
Code	Description	Land	Improvement	Other			
4	RESIDENTIAL		307,390				
813000		LUNNON DRIVE 31	Plan 7922517 0 0	Block 30 0 0	Lot 2 0	HOSP	1
						MUNI-1	1
						MUNI-2	1
						P-SCH	1
						Totals	
Code	Description	Land	Improvement	Other			
4	RESIDENTIAL		247,240				
814000		LUNNON DRIVE 27	Plan 7922517 0 0	Block 30 0 0	Lot 3 0	HOSP	1
						MUNI-1	1
						MUNI-2	1
						P-SCH	1
						Totals	
Code	Description	Land	Improvement	Other			
4	RESIDENTIAL		244,930				
815000		LUNNON DRIVE 23	Plan 7922517 0 0	Block 30 0 0	Lot 4 0	HOSP	1
						MUNI-1	1
						MUNI-2	1
						P-SCH	1
						Totals	
Code	Description	Land	Improvement	Other			
4	RESIDENTIAL		260,770				



TOWN OF GIBBONS

Both New and Current Assessments

2023-Mar-10
2:49:55PM

Roll #	Title Holder & Address	Civic	Legal	----- District-----						
				Code	Number					
821000		BIRCH DRIVE 27	Plan8022563 0 0 Electoral District	Block 26A 0 0	Lot 1 0	HOSP	1			
						MUNI-1	1			
						MUNI-2	1			
						P-SCH	1			
						Code	Description	Land	Improvement	Other
						4	RESIDENTIAL		225,000	
Totals				225,000						
822000		BIRCH DRIVE 31	Plan8022563 0 0 Electoral District	Block 26A 0 0	Lot 2 0	HOSP	1			
						MUNI-1	1			
						MUNI-2	1			
						P-SCH	1			
						Code	Description	Land	Improvement	Other
						4	RESIDENTIAL		191,100	
Totals				191,100						
823000		BIRCH DRIVE 35	Plan8022563 0 0 Electoral District	Block 26A 0 0	Lot 3 0	HOSP	1			
						MUNI-1	1			
						MUNI-2	1			
						P-SCH	1			
						Code	Description	Land	Improvement	Other
						4	RESIDENTIAL		208,300	
Totals				208,300						
824000		BIRCH DRIVE 39	Plan8022563 0 0 Electoral District	Block 26A 0 0	Lot 4 0	HOSP	1			
						MUNI-1	1			
						MUNI-2	1			
						P-SCH	1			
						Code	Description	Land	Improvement	Other
						4	RESIDENTIAL		201,650	
Totals				201,650						
825000		BIRCH DRIVE 43	Plan8022563 0 0 Electoral District	Block 26A 0 0	Lot 5 0	HOSP	1			
						MUNI-1	1			
						MUNI-2	1			
						P-SCH	1			
						Code	Description	Land	Improvement	Other
						4	RESIDENTIAL		208,360	
Totals				208,360						



TOWN OF GIBBONS

Both New and Current Assessments

2023-Mar-10
2:49:55PM

Roll #	Title Holder & Address	Civic	Legal	----- District-----						
				Code	Number					
826000		BIRCH DRIVE 47	Plan8022563 0 0 Electoral District	Block 26A 0 0 0 Area Size	Lot 6 0 3,808.00 SF	HOSP	1			
						MUNI-1	1			
						MUNI-2	1			
						P-SCH	1			
						Code 4	Description RESIDENTIAL	Land Improvement	Other	
						Totals		236,610		
827000		BIRCH DRIVE 51	Plan8022563 0 0 Electoral District	Block 26A 0 0 0 Area Size	Lot 7 0 3,744.00 SF	HOSP	1			
						MUNI-1	1			
						MUNI-2	1			
						P-SCH	1			
						Code 4	Description RESIDENTIAL	Land Improvement	Other	
						Totals		211,720		
828000		BIRCH DRIVE 55	Plan8022563 0 0 Electoral District	Block 26A 0 0 0 Area Size	Lot 8 0 3,861.00 SF	HOSP	1			
						MUNI-1	1			
						MUNI-2	1			
						P-SCH	1			
						Code 4	Description RESIDENTIAL	Land Improvement	Other	
						Totals		190,970		
829000		BIRCH DRIVE 59	Plan8022563 0 0 Electoral District	Block 26A 0 0 0 Area Size	Lot 9 0 4,182.00 SF	HOSP	1			
						MUNI-1	1			
						MUNI-2	1			
						P-SCH	1			
						Code 4	Description RESIDENTIAL	Land Improvement	Other	
						Totals		208,350		
830000		BIRCH DRIVE 63	Plan8022563 0 0 Electoral District	Block 26A 0 0 0 Area Size	Lot 10 0 4,191.00 SF	HOSP	1			
						MUNI-1	1			
						MUNI-2	1			
						P-SCH	1			
						Code 4	Description RESIDENTIAL	Land Improvement	Other	
						Totals		242,230		



TOWN OF 'BBONS

Both New and Current Assessments

2023-Mar-10
2:49:55PM

Roll #	Title Holder & Address	Civic	Legal	----- District-----					
				Code	Number				
831000		BIRCH DRIVE 67	Plan8022563 0 0	Block 26A 0 0	Lot 11 0	HOSP	1		
						MUNI-1	1		
						MUNI-2	1		
						P-SCH	1		
						Code 4 Description RESIDENTIAL		Land Improvement	Other
						Totals		251,040	
832000		BIRCH DRIVE 71	Plan8022563 0 0	Block 26A 0 0	Lot 12 0	HOSP	1		
						MUNI-1	1		
						MUNI-2	1		
						P-SCH	1		
						Code 4 Description RESIDENTIAL		Land Improvement	Other
						Totals		206,590	
833000		BIRCH DRIVE 75	Plan8022563 0 0	Block 26A 0 0	Lot 13 0	HOSP	1		
						MUNI-1	1		
						MUNI-2	1		
						P-SCH	1		
						Code 4 Description RESIDENTIAL		Land Improvement	Other
						Totals		231,850	
834000		BIRCH DRIVE 79	Plan8022563 0 0	Block 26A 0 0	Lot 14 0	HOSP	1		
						MUNI-1	1		
						MUNI-2	1		
						P-SCH	1		
						Code 4 Description RESIDENTIAL		Land Improvement	Other
						Totals		215,530	
836000		BIRCH DRIVE 83	Plan8022563 0 0	Block 26A 0 0	Lot 15 0	HOSP	1		
						MUNI-1	1		
						MUNI-2	1		
						P-SCH	1		
						Code 4 Description RESIDENTIAL		Land Improvement	Other
						Totals		236,330	



TOWN OF 'BBONS

Both New and Current Assessments

2023-Mar-10
2:49:55PM

Roll #	Title Holder & Address	Civic	Legal	District			
				Code	Number		
837000		BIRCH DRIVE 87	Plan 8022563 0 0 Electoral District	Block 26A 0 0 0 Area Size	Lot 16 0 5,547.00 SF	HOSP	1
						MUNI-1	1
						MUNI-2	1
						Other P-SCH	1
						Code 4 Description RESIDENTIAL	Land Improvement
Totals		237,170					
838000		BIRCH DRIVE 91	Plan 8022563 0 0 Electoral District	Block 26A 0 0 0 Area Size	Lot 17 0 5,590.00 SF	HOSP	1
						MUNI-1	1
						MUNI-2	1
						Other P-SCH	1
						Code 4 Description RESIDENTIAL	Land Improvement
Totals		207,960					
839000		BIRCH DRIVE 95	Plan 8022563 0 0 Electoral District	Block 26A 0 0 0 Area Size	Lot 18 0 4,000.00 SF	HOSP	1
						MUNI-1	1
						MUNI-2	1
						Other P-SCH	1
						Code 4 Description RESIDENTIAL	Land Improvement
Totals		194,600					
840000		BIRCH DRIVE 99	Plan 8022563 0 0 Electoral District	Block 26A 0 0 0 Area Size	Lot 19 0 3,720.00 SF	HOSP	1
						MUNI-1	1
						MUNI-2	1
						Other P-SCH	1
						Code 4 Description RESIDENTIAL	Land Improvement
Totals		222,250					
841000		BIRCH DRIVE 103	Plan 8022563 0 0 Electoral District	Block 26A 0 0 0 Area Size	Lot 20 0 3,248.00 SF	HOSP	1
						MUNI-1	1
						MUNI-2	1
						Other P-SCH	1
						Code 4 Description RESIDENTIAL	Land Improvement
Totals		213,720					



TOWN OF GIBBONS

Both New and Current Assessments

2023-Mar-10
2:49:55PM

Roll #	Title Holder & Address	Civic	Legal	District	
				Code	Number
842000		BIRCH DRIVE 107	Plan 8022563 Block 26A Lot 21	HOSP	1
				MUNI-1	1
				MUNI-2	1
				P-SCH	1
				Totals	188,250
Code	Description	Area Size	Improvement	Other	
4	RESIDENTIAL	3,450.00 SF	188,250		
843000		BIRCH DRIVE 111	Plan 8022563 Block 26A Lot 22	HOSP	1
				MUNI-1	1
				MUNI-2	1
				P-SCH	1
				Totals	198,920
Code	Description	Area Size	Improvement	Other	
4	RESIDENTIAL	3,510.00 SF	198,920		
844000		BIRCH DRIVE 115	Plan 8022563 Block 26A Lot 23	HOSP	1
				MUNI-1	1
				MUNI-2	1
				P-SCH	1
				Totals	217,540
Code	Description	Area Size	Improvement	Other	
4	RESIDENTIAL	3,393.00 SF	217,540		
845000		BIRCH DRIVE 119	Plan 8022563 Block 26A Lot 24	HOSP	1
				MUNI-1	1
				MUNI-2	1
				P-SCH	1
				Totals	207,000
Code	Description	Area Size	Improvement	Other	
4	RESIDENTIAL	3,393.00 SF	207,000		
846000		BIRCH DRIVE 123	Plan 8022563 Block 26A Lot 25	HOSP	1
				MUNI-1	1
				MUNI-2	1
				P-SCH	1
				Totals	203,220
Code	Description	Area Size	Improvement	Other	
4	RESIDENTIAL	3,335.00 SF	203,220		



TOWN OF GIBBONS

Both New and Current Assessments

2023-Mar-10
2:49:55PM

Roll #	Title Holder & Address	Civic	Legal	----- District-----					
				Code	Number				
847000		BIRCH DRIVE 127	Plan 8022563 0 0	Block 26A 0 0	Lot 26 0	HOSP	1		
						MUNI-1	1		
						MUNI-2	1		
						P-SCH	1		
						Code 4	Description RESIDENTIAL	Land Improvement	Other
						Totals		196,160	
848000		BIRCH DRIVE 131	Plan 8022563 0 0	Block 26A 0 0	Lot 27 0	HOSP	1		
						MUNI-1	1		
						MUNI-2	1		
						P-SCH	1		
						Code 4	Description RESIDENTIAL	Land Improvement	Other
						Totals		206,890	
849000		BIRCH DRIVE 135	Plan 8022563 0 0	Block 26A 0 0	Lot 28 0	HOSP	1		
						MUNI-1	1		
						MUNI-2	1		
						P-SCH	1		
						Code 4	Description RESIDENTIAL	Land Improvement	Other
						Totals		197,010	
850000		BIRCH DRIVE 139	Plan 8022563 0 0	Block 26A 0 0	Lot 29 0	HOSP	1		
						MUNI-1	1		
						MUNI-2	1		
						P-SCH	1		
						Code 4	Description RESIDENTIAL	Land Improvement	Other
						Totals		218,530	
851000		BIRCH DRIVE 143	Plan 8022563 0 0	Block 26A 0 0	Lot 30 0	HOSP	1		
						MUNI-1	1		
						MUNI-2	1		
						P-SCH	1		
						Code 4	Description RESIDENTIAL	Land Improvement	Other
						Totals		217,870	



TOWN OF GIBBONS

Both New and Current Assessments

2023-Mar-10
2:49:55PM

Roll #	Title Holder & Address	Civic	Legal	----- District-----			
				Code	Number		
852000		BIRCH DRIVE 147	Plan8022563 0 0	Block 26A 0 0	Lot 31 0	HOSP	1
						MUNI-1	1
						MUNI-2	1
						P-SCH	1
						Totals	193,210
Code	Description	Land	Improvement	Other			
4	RESIDENTIAL		193,210				
853000		50 STREET 4218	Plan8022563 0 0	Block 26A 0 0	Lot 32 0	HOSP	1
						MUNI-1	1
						MUNI-2	1
						P-SCH	1
						Totals	197,700
Code	Description	Land	Improvement	Other			
4	RESIDENTIAL		197,700				
854000		50 STREET 4222	Plan8022563 0 0	Block 26A 0 0	Lot 33 0	HOSP	1
						MUNI-1	1
						MUNI-2	1
						P-SCH	1
						Totals	209,690
Code	Description	Land	Improvement	Other			
4	RESIDENTIAL		209,690				
855000		50 STREET 4226	Plan8022563 0 0	Block 26A 0 0	Lot 34 0	HOSP	1
						MUNI-1	1
						MUNI-2	1
						P-SCH	1
						Totals	204,130
Code	Description	Land	Improvement	Other			
4	RESIDENTIAL		204,130				
856000		50 STREET 4230	Plan8022563 0 0	Block 26A 0 0	Lot 35 0	HOSP	1
						MUNI-1	1
						MUNI-2	1
						P-SCH	1
						Totals	223,780
Code	Description	Land	Improvement	Other			
4	RESIDENTIAL		223,780				



TOWN OF GIBBONS

Both New and Current Assessments

2023-Mar-10
2:49:55PM

Roll #	Title Holder & Address	Civic	Legal	District					
				Code	Number				
857000		50 STREET 4234	Plan 8022563 0 0 Electoral District	Block 26A 0 0 0 Area Size	Lot 36 0 3,136.00 SF	HOSP	1		
						MUNI-1	1		
						MUNI-2	1		
						P-SCH	1		
						Code 4	Description RESIDENTIAL	Land Improvement	Other
						Totals		194,370	
858000		50 STREET 4238	Plan 8022563 0 0 Electoral District	Block 26A 0 0 0 Area Size	Lot 37 0 3,920.00 SF	HOSP	1		
						MUNI-1	1		
						MUNI-2	1		
						P-SCH	1		
						Code 4	Description RESIDENTIAL	Land Improvement	Other
						Totals		239,760	
859000		BIRCH DRIVE 4	Plan 8022563 0 0 Electoral District	Block 27A 0 0 0 Area Size	Lot 1 0 3,840.00 SF	HOSP	1		
						MUNI-1	1		
						MUNI-2	1		
						P-SCH	1		
						Code 4	Description RESIDENTIAL	Land Improvement	Other
						Totals		222,700	
860000		BIRCH DRIVE 8	Plan 8022563 0 0 Electoral District	Block 27A 0 0 0 Area Size	Lot 2 0 3,360.00 SF	HOSP	1		
						MUNI-1	1		
						MUNI-2	1		
						P-SCH	1		
						Code 4	Description RESIDENTIAL	Land Improvement	Other
						Totals		194,610	
861000		BIRCH DRIVE 12	Plan 8022563 0 0 Electoral District	Block 27A 0 0 0 Area Size	Lot 3 0 3,360.00 SF	HOSP	1		
						MUNI-1	1		
						MUNI-2	1		
						P-SCH	1		
						Code 4	Description RESIDENTIAL	Land Improvement	Other
						Totals		204,520	



TOWN OF GIBBONS

Both New and Current Assessments

2023-Mar-10
2:49:55PM

Roll #	Title Holder & Address	Civic	Legal	---- District----							
				Code	Number						
862000		BIRCH DRIVE 16	Plan8022563 0 0	Block 27A 0 0	Lot 4 0	HOSP	1				
						MUNI-1	1				
						MUNI-2	1				
						P-SCH	1				
						Code 4	Description RESIDENTIAL	Land Improvement	Other		
						Totals		199,090			
863000		BIRCH DRIVE 20	Plan8022563 0 0	Block 27A 0 0	Lot 5 0	HOSP	1				
						MUNI-1	1				
						MUNI-2	1				
						P-SCH	1				
						Code 4	Description RESIDENTIAL	Land Improvement	Other		
						Totals		202,980			
864000		BIRCH DRIVE 24	Plan8022563 0 0	Block 27A 0 0	Lot 6 0	HOSP	1				
						MUNI-1	1				
						MUNI-2	1				
						P-SCH	1				
						Code 4	Description RESIDENTIAL	Land Improvement	Other		
						Totals		200,600			
865000		BIRCH DRIVE 28	Plan8022563 0 0	Block 27A 0 0	Lot 7 0	HOSP	1				
						MUNI-1	1				
						MUNI-2	1				
						P-SCH	1				
						Code 4	Description RESIDENTIAL	Land Improvement	Other		
						Totals		224,210			
866000		BIRCH DRIVE 32	Plan8022563 0 0	Block 27A 0 0	Lot 8 0	HOSP	1				
						MUNI-1	1				
						MUNI-2	1				
						P-SCH	1				
						Code 4	Description RESIDENTIAL	Land Improvement	Other		
						Totals		211,780			



TOWN OF GIBBONS

Both New and Current Assessments

2023-Mar-10
2:49:55PM

Roll #	Title Holder & Address	Civic	Legal	District						
				Code	Number					
872000	BIRCH DRIVE 56	Plan8022563	Block 27A	Lot 14	HOSP	1				
					MUNI-1	1				
					MUNI-2	1				
					P-SCH	1				
					Code 4	Description RESIDENTIAL	Land Improvement	Other		
					Totals		201,220			
873000	BIRCH DRIVE 60	Plan8022563	Block 27A	Lot 15	HOSP	1				
					MUNI-1	1				
					MUNI-2	1				
					P-SCH	1				
					Code 4	Description RESIDENTIAL	Land Improvement	Other		
					Totals		201,220			
874000	BIRCH DRIVE 64	Plan8022563	Block 27A	Lot 16	HOSP	1				
					MUNI-1	1				
					MUNI-2	1				
					P-SCH	1				
					Code 4	Description RESIDENTIAL	Land Improvement	Other		
					Totals		210,910			
875000	BIRCH DRIVE 68	Plan8022563	Block 27A	Lot 17	HOSP	1				
					MUNI-1	1				
					MUNI-2	1				
					P-SCH	1				
					Code 4	Description RESIDENTIAL	Land Improvement	Other		
					Totals		242,680			
876000	BIRCH DRIVE 72	Plan8022563	Block 27A	Lot 18	HOSP	1				
					MUNI-1	1				
					MUNI-2	1				
					P-SCH	1				
					Code 4	Description RESIDENTIAL	Land Improvement	Other		
					Totals		209,470			



TOWN OF GIBBONS

Both New and Current Assessments

2023-Mar-10
2:49:55PM

Roll #	Title Holder & Address	Civic	Legal	----- District-----			
				Code	Number		
877000		BIRCH DRIVE 76	Plan8022563 0 0	Block 27A 0 0	Lot 19 0	HOSP	1
						MUNI-1	1
						MUNI-2	1
						P-SCH	1
						Totals	
	Code 4	Description RESIDENTIAL	Electoral District	0 Area Size	4,750.00 SF	Land Improvement	Other
878000		BIRCH DRIVE 80	Plan8022563 0 0	Block 27A 0 0	Lot 20 0	HOSP	1
						MUNI-1	1
						MUNI-2	1
						P-SCH	1
						Totals	
	Code 4	Description RESIDENTIAL	Electoral District	0 Area Size	4,410.00 SF	Land Improvement	Other
879000		BIRCH DRIVE 84	Plan8022563 0 0	Block 27A 0 0	Lot 21 0	HOSP	1
						MUNI-1	1
						MUNI-2	1
						P-SCH	1
						Totals	
	Code 4	Description RESIDENTIAL	Electoral District	0 Area Size	4,386.00 SF	Land Improvement	Other
880000		BIRCH DRIVE 88	Plan8022563 0 0	Block 27A 0 0	Lot 22 0	HOSP	1
						MUNI-1	1
						MUNI-2	1
						P-SCH	1
						Totals	
	Code 4	Description RESIDENTIAL	Electoral District	0 Area Size	4,655.00 SF	Land Improvement	Other
881000		BIRCH DRIVE 92	Plan8022563 0 0	Block 27A 0 0	Lot 23 0	HOSP	1
						MUNI-1	1
						MUNI-2	1
						P-SCH	1
						Totals	
	Code 4	Description RESIDENTIAL	Electoral District	0 Area Size	4,690.00 SF	Land Improvement	Other



TOWN OF GIBBONS

Both New and Current Assessments

2023-Mar-10
2:49:55PM

Roll #	Title Holder & Address	Civic	Legal	District			
				Code	Number		
882000		BIRCH DRIVE 96	Plan8022563 0 0	Block 27A 0 0	Lot 24 0	HOSP	1
						MUNI-1	1
						MUNI-2	1
						P-SCH	1
						Totals	
883000		BIRCH DRIVE 100	Plan8022563 0 0	Block 27A 0 0	Lot 25 0	HOSP	1
						MUNI-1	1
						MUNI-2	1
						P-SCH	1
						Totals	
884000		BIRCH DRIVE 104	Plan8022563 0 0	Block 27A 0 0	Lot 26 0	HOSP	1
						MUNI-1	1
						MUNI-2	1
						P-SCH	1
						Totals	
885000		BIRCH DRIVE 108	Plan8022563 0 0	Block 27A 0 0	Lot 27 0	HOSP	1
						MUNI-1	1
						MUNI-2	1
						P-SCH	1
						Totals	
886000		BIRCH DRIVE 112	Plan8022563 0 0	Block 27A 0 0	Lot 28 0	HOSP	1
						MUNI-1	1
						MUNI-2	1
						P-SCH	1
						Totals	



TOWN OF GIBBONS

Both New and Current Assessments

2023-Mar-10
2:49:55PM

Roll #	Title Holder & Address	Civic	Legal	----- District-----			
				Code	Number		
887000		BIRCH DRIVE 116	Plan8022563 0 0	Block 27A 0 0	Lot 29 0	HOSP	1
						MUNI-1	1
						MUNI-2	1
						P-SCH	1
						Totals	
888000		BIRCH DRIVE 120	Plan8022563 0 0	Block 27A 0 0	Lot 30 0	HOSP	1
						MUNI-1	1
						MUNI-2	1
						P-SCH	1
						Totals	
899000		47 AVENUE 5227	Plan8122844 0 0	Block 1 0 0	Lot 11,12 0	HOSP	1
						MUNI-1	1
						MUNI-2	1
						P-SCH	1
						Totals	
908000			Plan8122844 0 0	Block 1 0 0	Lot 20PUL 0	HOSP	1
						MUNI-1	1
						MUNI-2	1
						P-SCH	1
						Totals	
922000		48 AVENUE 5202	Plan8122844 0 0	Block 1 0 0	Lot 34 0	HOSP	1
						MUNI-1	1
						MUNI-2	1
						P-SCH	1
						Totals	



TOWN OF GIBBONS

Both New and Current Assessments

2023-Mar-10
2:49:55PM

Roll #	Title Holder & Address	Civic	Legal	----- District-----						
				Code	Number					
923000	49 AVENUE 5203		Plan8122844 Block 1	Lot 35	HOSP	1				
					MUNI-1	1				
					MUNI-2	1				
					P-SCH	1				
					Electoral District		0 Area Size	4,040.00 SF		
					Code	Description	Land	Improvement	Other	
4	RESIDENTIAL			211,720						
		Totals			211,720					
924000	49 AVENUE 5207		Plan8122844 Block 1	Lot 36	HOSP	1				
					MUNI-1	1				
					MUNI-2	1				
					P-SCH	1				
					Electoral District		0 Area Size	3,663.00 SF		
					Code	Description	Land	Improvement	Other	
4	RESIDENTIAL			265,960						
		Totals			265,960					
925000	49 AVENUE 5211		Plan8122844 Block 1	Lot 37	HOSP	1				
					MUNI-1	1				
					MUNI-2	1				
					P-SCH	1				
					Electoral District		0 Area Size	3,597.00 SF		
					Code	Description	Land	Improvement	Other	
4	RESIDENTIAL			276,720						
		Totals			276,720					
926000	49 AVENUE 5215		Plan8122844 Block 1	Lot 38	HOSP	1				
					MUNI-1	1				
					MUNI-2	1				
					P-SCH	1				
					Electoral District		0 Area Size	3,472.00 SF		
					Code	Description	Land	Improvement	Other	
4	RESIDENTIAL			278,440						
		Totals			278,440					
927000	49 AVENUE 5219		Plan8122844 Block 1	Lot 39	HOSP	1				
					MUNI-1	1				
					MUNI-2	1				
					P-SCH	1				
					Electoral District		0 Area Size	3,465.00 SF		
					Code	Description	Land	Improvement	Other	
4	RESIDENTIAL			293,630						
		Totals			293,630					



TOWN OF GIBBONS

Both New and Current Assessments

2023-Mar-10
2:49:55PM

Roll #	Title Holder & Address	Civic	Legal	----- District-----					
				Code	Number				
928000	49 AVENUE 5223	49 AVENUE 5223	Plan8122844 Block 1 Lot 40	HOSP	1				
				MUNI-1	1				
				MUNI-2	1				
				P-SCH	1				
				Code Description			Land	Improvement	Other
				4	RESIDENTIAL				
Totals			218,540						
929000	49 AVENUE 5227	49 AVENUE 5227	Plan8122844 Block 1 Lot 41	HOSP	1				
				MUNI-1	1				
				MUNI-2	1				
				P-SCH	1				
				Code Description			Land	Improvement	Other
				4	RESIDENTIAL				
Totals			246,920						
930000	49 AVENUE 5231	49 AVENUE 5231	Plan8122844 Block 1 Lot 42	HOSP	1				
				MUNI-1	1				
				MUNI-2	1				
				P-SCH	1				
				Code Description			Land	Improvement	Other
				4	RESIDENTIAL				
Totals			244,200						
931000	49 AVENUE 5235	49 AVENUE 5235	Plan8122844 Block 1 Lot 43	HOSP	1				
				MUNI-1	1				
				MUNI-2	1				
				P-SCH	1				
				Code Description			Land	Improvement	Other
				4	RESIDENTIAL				
Totals			283,220						
932000	49 AVENUE 5239	49 AVENUE 5239	Plan8122844 Block 1 Lot 44	HOSP	1				
				MUNI-1	1				
				MUNI-2	1				
				P-SCH	1				
				Code Description			Land	Improvement	Other
				4	RESIDENTIAL				
Totals			275,270						



TOWN OF GIBBONS

Both New and Current Assessments

2023-Mar-10
2:49:55PM

Roll #	Title Holder & Address	Civic	Legal			---- District----	
						Code	Number
933000	49 AVENUE 5243		Plan 8122844	Block 1	Lot 45	HOSP	1
						MUNI-1	1
						MUNI-2	1
						P-SCH	1
						Totals	
		Code	Description	Land	Improvement	Other	
		4	RESIDENTIAL		256,030		
			Totals		256,030		
934000	49 AVENUE 5247		Plan 8122844	Block 1	Lot 46	HOSP	1
						MUNI-1	1
						MUNI-2	1
						P-SCH	1
						Totals	
		Code	Description	Land	Improvement	Other	
		4	RESIDENTIAL		225,950		
			Totals		225,950		
935000	49 AVENUE 5251		Plan 8122844	Block 1	Lot 47	HOSP	1
						MUNI-1	1
						MUNI-2	1
						P-SCH	1
						Totals	
		Code	Description	Land	Improvement	Other	
		4	RESIDENTIAL		300,940		
			Totals		300,940		
936000	49 AVENUE 5255		Plan 8122844	Block 1	Lot 48	HOSP	1
						MUNI-1	1
						MUNI-2	1
						P-SCH	1
						Totals	
		Code	Description	Land	Improvement	Other	
		5	VAC.RE.LD.RD	72,720			
			Totals	72,720			
937000	49 AVENUE 5259		Plan 8122844	Block 1	Lot 49	HOSP	1
						MUNI-1	1
						MUNI-2	1
						P-SCH	1
						Totals	
		Code	Description	Land	Improvement	Other	
		4	RESIDENTIAL		230,380		
			Totals		230,380		



TOWN OF GIBBONS

Both New and Current Assessments

2023-Mar-10
2:49:55PM

Roll #	Title Holder & Address	Civic	Legal			---- District----				
			Code	Description	Area Size	Code	Number			
938000	49 AVENUE 5262	49 AVENUE 5262	Plan 8122844	Block 1	Lot 50	HOSP	1			
			0	0	0	0	MUNI-1	1		
			Electoral District			0	Area Size	5,757.00 SF	MUNI-2	1
			Code	Description	Land	Improvement	Other	P-SCH	1	
			4	RESIDENTIAL			258,140			
Totals					258,140					
939000	49 AVENUE 5258	49 AVENUE 5258	Plan 8122844	Block 1	Lot 51A	HOSP	1			
			0	0	0	0	MUNI-1	1		
			Electoral District			0	Area Size	9,311.00 SF	MUNI-2	1
			Code	Description	Land	Improvement	Other	P-SCH	1	
			4	RESIDENTIAL			268,160			
Totals					268,160					
941000	49 AVENUE 5250	49 AVENUE 5250	Plan 8122844	Block 1	Lot 53	HOSP	1			
			0	0	0	0	MUNI-1	1		
			Electoral District			0	Area Size	3,530.00 SF	MUNI-2	1
			Code	Description	Land	Improvement	Other	P-SCH	1	
			4	RESIDENTIAL			251,910			
Totals					251,910					
942000			Plan 8122844	Block 1	Lot 54PUL	HOSP	1			
			0	0	0	0	MUNI-1	1		
			Electoral District			0	Area Size	931.00 SF	MUNI-2	1
			Code	Description	Land	Improvement	Other	P-SCH	1	
			96	TOWN UTILITY			16,740			
Totals					16,740					
943000	49 AVENUE 5246	49 AVENUE 5246	Plan 8122844	Block 1	Lot 55	HOSP	1			
			0	0	0	0	MUNI-1	1		
			Electoral District			0	Area Size	3,744.00 SF	MUNI-2	1
			Code	Description	Land	Improvement	Other	P-SCH	1	
			4	RESIDENTIAL			203,850			
Totals					203,850					



TOWN OF GIBBONS

Both New and Current Assessments

2023-Mar-10
2:49:55PM

Roll #	Title Holder & Address	Civic	Legal	---- District----					
				Code	Number				
944000	49 AVENUE 5242	49 AVENUE	Plan 8122844	Block 1	Lot 56	HOSP	1		
			0	0	0	0	MUNI-1	1	
			Electoral District		0	Area Size	3,218.00 SF	MUNI-2	1
			Code	Description	Land	Improvement	Other	P-SCH	1
			4	RESIDENTIAL			192,590		
			Totals				192,590		
945000	49 AVENUE 5238	49 AVENUE	Plan 8122844	Block 1	Lot 57	HOSP	1		
			0	0	0	0	MUNI-1	1	
			Electoral District		0	Area Size	3,234.00 SF	MUNI-2	1
			Code	Description	Land	Improvement	Other	P-SCH	1
			5	VAC.RE.LD.RD			65,570		
			Totals				65,570		
946000	49 AVENUE 5234	49 AVENUE	Plan 8122844	Block 1	Lot 58	HOSP	1		
			0	0	0	0	MUNI-1	1	
			Electoral District		0	Area Size	3,267.00 SF	MUNI-2	1
			Code	Description	Land	Improvement	Other	P-SCH	1
			4	RESIDENTIAL			252,190		
			Totals				252,190		
947000	49 AVENUE 5230	49 AVENUE	Plan 8122844	Block 1	Lot 59	HOSP	1		
			0	0	0	0	MUNI-1	1	
			Electoral District		0	Area Size	3,284.00 SF	MUNI-2	1
			Code	Description	Land	Improvement	Other	P-SCH	1
			4	RESIDENTIAL			243,210		
			Totals				243,210		
948000	49 AVENUE 5226	49 AVENUE	Plan 8122844	Block 1	Lot 60	HOSP	1		
			0	0	0	0	MUNI-1	1	
			Electoral District		0	Area Size	3,300.00 SF	MUNI-2	1
			Code	Description	Land	Improvement	Other	P-SCH	1
			4	RESIDENTIAL			242,710		
			Totals				242,710		

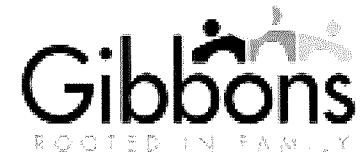


TOWN OF GIBBONS

Both New and Current Assessments

2023-Mar-10
2:49:55PM

Roll #	Title Holder & Address	Civic	Legal			---- District----	
						Code	Number
949000	49 AVENUE 5222		Plan 8122844	Block 1	Lot 61	HOSP	1
						MUNI-1	1
						MUNI-2	1
						P-SCH	1
						Totals	208,060
	Code 4	Description RESIDENTIAL	Electoral District	0 Area Size	3,333.00 SF	Land Improvement 208,060	Other
950000	49 AVENUE 5218		Plan 8122844	Block 1	Lot 62	HOSP	1
						MUNI-1	1
						MUNI-2	1
						P-SCH	1
						Totals	191,460
	Code 4	Description RESIDENTIAL	Electoral District	0 Area Size	3,382.00 SF	Land Improvement 191,460	Other
951000	49 AVENUE 5214		Plan 8122844	Block 1	Lot 63	HOSP	1
						MUNI-1	1
						MUNI-2	1
						P-SCH	1
						Totals	208,290
	Code 4	Description RESIDENTIAL	Electoral District	0 Area Size	3,399.00 SF	Land Improvement 208,290	Other
952000	49 AVENUE 5210		Plan 8122844	Block 1	Lot 64	HOSP	1
						MUNI-1	1
						MUNI-2	1
						P-SCH	1
						Totals	214,840
	Code 4	Description RESIDENTIAL	Electoral District	0 Area Size	3,432.00 SF	Land Improvement 214,840	Other
953000	49 AVENUE 5206		Plan 8122844	Block 1	Lot 65	HOSP	1
						MUNI-1	1
						MUNI-2	1
						P-SCH	1
						Totals	192,850
	Code 4	Description RESIDENTIAL	Electoral District	0 Area Size	3,465.00 SF	Land Improvement 192,850	Other

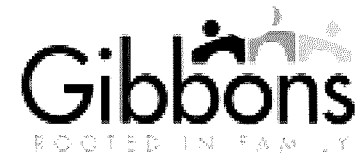


TOWN OF GIBBONS

Both New and Current Assessments

2023-Mar-10
2:49:55PM

Roll #	Title Holder & Address	Civic	Legal			---- District----		
						Code	Number	
954000		49 AVENUE	Plan 8122844	Block 1	Lot 66	HOSP	1	
		5202	0 0	0 0	0	MUNI-1	1	
			Electoral District	0 Area Size	4,570.00 SF	MUNI-2	1	
		Code	Description	Land	Improvement	Other	P-SCH	1
		4	RESIDENTIAL		237,830			
			Totals		237,830			
955000		52 STREET	Plan 8122844	Block 1	Lot 67	HOSP	1	
		4910	0 0	0 0	0	MUNI-1	1	
			Electoral District	0 Area Size	3.16 AC	MUNI-2	1	
		Code	Description	Land	Improvement	Other	P-SCH	1
		47	CHURCHES		3,339,310			
			Totals		3,339,310			
956000			Plan 8122844	Block 1	Lot 68MR	HOSP	1	
			0 0	0 0	0	MUNI-1	1	
			Electoral District	0 Area Size	1.84 AC	MUNI-2	1	
		Code	Description	Land	Improvement	Other	P-SCH	1
		90	TOWN RESERVES		120,570			
			Totals		120,570			
957000			Plan 8122844	Block 1	Lot 69ER	HOSP	1	
			0 0	0 0	0	MUNI-1	1	
			Electoral District	0 Area Size	12.01 AC	MUNI-2	1	
		Code	Description	Land	Improvement	Other	P-SCH	1
		90	TOWN RESERVES		362,010			
			Totals		362,010			
958000			Plan 8122844	Block 1	Lot 70ER	HOSP	1	
			0 0	0 0	0	MUNI-1	1	
			Electoral District	0 Area Size	0.03 AC	MUNI-2	1	
		Code	Description	Land	Improvement	Other	P-SCH	1
		90	TOWN RESERVES		24,590			
			Totals		24,590			



TOWN OF GIBBONS

Both New and Current Assessments

2023-Mar-10
2:49:55PM

Roll #	Title Holder & Address	Civic	Legal			---- District----			
			Code	Description	Area Size	Code	Number		
980000		51 STREET 4133	Plan0221447	Block 18	Lot 173A	HOSP	1		
			0	0	0	0	MUNI-1	1	
			Electoral District			0 Area Size	7,345.00 SF	MUNI-2	1
			Code	Description	Land	Improvement	Other	P-SCH	1
			4	RESIDENTIAL	422,720				
Totals			422,720						
982000		51 STREET	Plan8220690	Block 18	Lot 175PUL	HOSP	1		
			0	0	0	0	MUNI-1	1	
			Electoral District			0 Area Size	2,961.00 SF	MUNI-2	1
			Code	Description	Land	Improvement	Other	P-SCH	1
			96	TOWN UTILITY	26,190				
Totals			26,190						
983000		51 STREET 4021	Plan0221447	Block 18	Lot 176A	HOSP	1		
			0	0	0	0	MUNI-1	1	
			Electoral District			0 Area Size	6,847.00 SF	MUNI-2	1
			Code	Description	Land	Improvement	Other	P-SCH	1
			4	RESIDENTIAL	355,910				
Totals			355,910						
985000		51 STREET 4017	Plan0221447	Block 18	Lot 178A	HOSP	1		
			0	0	0	0	MUNI-1	1	
			Electoral District			0 Area Size	6,847.00 SF	MUNI-2	1
			Code	Description	Land	Improvement	Other	P-SCH	1
			4	RESIDENTIAL	340,550				
Totals			340,550						
987000		51 STREET 4013	Plan0221447	Block 18	Lot 180A	HOSP	1		
			0	0	0	0	MUNI-1	1	
			Electoral District			0 Area Size	6,847.00 SF	MUNI-2	1
			Code	Description	Land	Improvement	Other	P-SCH	1
			4	RESIDENTIAL	337,330				
Totals			337,330						



TOWN OF GIBBONS

Both New and Current Assessments

2023-Mar-10
2:49:55PM

Roll #	Title Holder & Address	Civic	Legal			---- District----		
			Code	Description	Area Size	Code	Number	
989000	51 STREET 4009	4	Plan0221447	Block 18	Lot 182A	HOSP	1	
			0	0	0	0	MUNI-1	1
			Electoral District	0	Area Size	7,684.00 SF	MUNI-2	1
			RESIDENTIAL	Land	Improvement	Other	P-SCH	1
						383,080		
			Totals			383,080		
991000	51 STREET 4005	4	Plan0221447	Block 18	Lot 184A	HOSP	1	
			0	0	0	0	MUNI-1	1
			Electoral District	0	Area Size	7,684.00 SF	MUNI-2	1
			RESIDENTIAL	Land	Improvement	Other	P-SCH	1
						378,000		
			Totals			378,000		
993000	51 STREET 4001	4	Plan8220690	Block 18	Lot 186	HOSP	1	
			0	0	0	0	MUNI-1	1
			Electoral District	0	Area Size	5,450.00 SF	MUNI-2	1
			RESIDENTIAL	Land	Improvement	Other	P-SCH	1
						377,820		
			Totals			377,820		
994000	51 STREET 4138	4	Plan8220690	Block 31	Lot 3	HOSP	1	
			0	0	0	0	MUNI-1	1
			Electoral District	0	Area Size	3,300.00 SF	MUNI-2	1
			RESIDENTIAL	Land	Improvement	Other	P-SCH	1
						213,600		
			Totals			213,600		
995000	51 STREET 4136	4	Plan8220690	Block 31	Lot 4	HOSP	1	
			0	0	0	0	MUNI-1	1
			Electoral District	0	Area Size	3,300.00 SF	MUNI-2	1
			RESIDENTIAL	Land	Improvement	Other	P-SCH	1
						221,120		
			Totals			221,120		



TOWN OF GIBBONS
Both New and Current Assessments

2023-Mar-10
2:49:55PM

Roll # Title Holder & Address	Civic	Legal			---- District----		
					Code	Number	
996000	51 STREET	Plan8220690	Block 31	Lot 5	HOSP	1	
	4134	0 0	0 0	0	MUNI-1	1	
		Electoral District	0 Area Size	3,300.00 SF	MUNI-2	1	
	Code	Description	Land	Improvement	Other	P-SCH	1
	4	RESIDENTIAL		221,020			
		Totals		221,020			
997000	51 STREET	Plan8220690	Block 31	Lot 6	HOSP	1	
	4132	0 0	0 0	0	MUNI-1	1	
		Electoral District	0 Area Size	3,300.00 SF	MUNI-2	1	
	Code	Description	Land	Improvement	Other	P-SCH	1
	4	RESIDENTIAL		212,760			
		Totals		212,760			
998000	51 STREET	Plan8220690	Block 31	Lot 7	HOSP	1	
	4130	0 0	0 0	0	MUNI-1	1	
		Electoral District	0 Area Size	3,100.00 SF	MUNI-2	1	
	Code	Description	Land	Improvement	Other	P-SCH	1
	4	RESIDENTIAL		199,480			
		Totals		199,480			
999000	41 AVENUE	Plan8220690	Block 31	Lot 8	HOSP	1	
	5106	0 0	0 0	0	MUNI-1	1	
		Electoral District	0 Area Size	3,693.00 SF	MUNI-2	1	
	Code	Description	Land	Improvement	Other	P-SCH	1
	4	RESIDENTIAL		201,020			
		Totals		201,020			
1000000	41 AVENUE	Plan8220690	Block 31	Lot 9	HOSP	1	
	5108	0 0	0 0	0	MUNI-1	1	
		Electoral District	0 Area Size	3,630.00 SF	MUNI-2	1	
	Code	Description	Land	Improvement	Other	P-SCH	1
	4	RESIDENTIAL		224,810			
		Totals		224,810			



TOWN OF GIBBONS

Both New and Current Assessments

2023-Mar-10
2:49:55PM

Roll #	Title Holder & Address	Civic	Legal			---- District----			
			Code	Description	Area Size	Code	Number		
1001000	41 AVENUE 5110	41 AVENUE 5110	Plan 8220690	Block 31	Lot 10	HOSP	1		
			0	0	0	0	MUNI-1	1	
			Electoral District		0	Area Size	3,375.00 SF	MUNI-2	1
			Code	Description	Land Improvement		Other	P-SCH	1
			4	RESIDENTIAL	212,010				
			Totals		212,010				
1002000	41 AVENUE 5112	41 AVENUE 5112	Plan 8220690	Block 31	Lot 11	HOSP	1		
			0	0	0	0	MUNI-1	1	
			Electoral District		0	Area Size	3,300.00 SF	MUNI-2	1
			Code	Description	Land Improvement		Other	P-SCH	1
			4	RESIDENTIAL	241,860				
			Totals		241,860				
1003000	41 AVENUE 5114	41 AVENUE 5114	Plan 8220690	Block 31	Lot 12	HOSP	1		
			0	0	0	0	MUNI-1	1	
			Electoral District		0	Area Size	3,300.00 SF	MUNI-2	1
			Code	Description	Land Improvement		Other	P-SCH	1
			4	RESIDENTIAL	243,240				
			Totals		243,240				
1004000	41 AVENUE 5116	41 AVENUE 5116	Plan 8220690	Block 31	Lot 13	HOSP	1		
			0	0	0	0	MUNI-1	1	
			Electoral District		0	Area Size	3,300.00 SF	MUNI-2	1
			Code	Description	Land Improvement		Other	P-SCH	1
			5	VAC.RE.LD.RD	67,550				
			Totals		67,550				
1005000	41 AVENUE 5118	41 AVENUE 5118	Plan 8220690	Block 31	Lot 14	HOSP	1		
			0	0	0	0	MUNI-1	1	
			Electoral District		0	Area Size	3,300.00 SF	MUNI-2	1
			Code	Description	Land Improvement		Other	P-SCH	1
			4	RESIDENTIAL	276,040				
			Totals		276,040				



TOWN OF IBBONS

Both New and Current Assessments

2023-Mar-10
2:49:55PM

Roll #	Title Holder & Address	Civic	Legal			---- District----		
			Code	Description	Area Size	Code	Number	
1006000	41 AVENUE 5120	41 AVENUE 5120	Plan8220690	Block 31	Lot 15	HOSP	1	
			0	0	0	MUNI-1	1	
			Electoral District	0	Area Size	3,300.00 SF	MUNI-2	1
			Code 4	Description RESIDENTIAL	Land Improvement	Other	P-SCH	1
			Totals		261,090			
1007000	41 AVENUE 5122	41 AVENUE 5122	Plan8220690	Block 31	Lot 16	HOSP	1	
			0	0	0	MUNI-1	1	
			Electoral District	0	Area Size	4,070.00 SF	MUNI-2	1
			Code 4	Description RESIDENTIAL	Land Improvement	Other	P-SCH	1
			Totals		263,600			
1008000	41 AVENUE 5124	41 AVENUE 5124	Plan8220690	Block 31	Lot 17	HOSP	1	
			0	0	0	MUNI-1	1	
			Electoral District	0	Area Size	4,207.00 SF	MUNI-2	1
			Code 4	Description RESIDENTIAL	Land Improvement	Other	P-SCH	1
			Totals		269,880			
1009000	41 AVENUE 5126	41 AVENUE 5126	Plan8220690	Block 31	Lot 18	HOSP	1	
			0	0	0	MUNI-1	1	
			Electoral District	0	Area Size	5,099.00 SF	MUNI-2	1
			Code 4	Description RESIDENTIAL	Land Improvement	Other	P-SCH	1
			Totals		275,310			
1010000	53 STREET 4016	53 STREET 4016	Plan8220690	Block 31	Lot 19	HOSP	1	
			0	0	0	MUNI-1	1	
			Electoral District	0	Area Size	4,190.00 SF	MUNI-2	1
			Code 4	Description RESIDENTIAL	Land Improvement	Other	P-SCH	1
			Totals		249,050			



TOWN OF GIBBONS

Both New and Current Assessments

2023-Mar-10
2:49:55PM

Roll # Title Holder & Address	Civic	Legal	---- District----		Code	Number	
1011000	53 STREET	Plan 8220690	Block 31	Lot 20	HOSP	1	
	4014	0 0	0 0	0	MUNI-1	1	
		Electoral District	0 Area Size	3,942.00 SF	MUNI-2	1	
	Code	Description	Land	Improvement	Other	P-SCH	1
	4	RESIDENTIAL		273,260			
		Totals		273,260			
1012000	53 STREET	Plan 8220690	Block 31	Lot 21	HOSP	1	
	4012	0 0	0 0	0	MUNI-1	1	
		Electoral District	0 Area Size	3,300.00 SF	MUNI-2	1	
	Code	Description	Land	Improvement	Other	P-SCH	1
	4	RESIDENTIAL		272,980			
		Totals		272,980			
1013000	53 STREET	Plan 8220690	Block 31	Lot 22	HOSP	1	
	4010	0 0	0 0	0	MUNI-1	1	
		Electoral District	0 Area Size	3,300.00 SF	MUNI-2	1	
	Code	Description	Land	Improvement	Other	P-SCH	1
	4	RESIDENTIAL		241,840			
		Totals		241,840			
1014000	53 STREET	Plan 8220690	Block 31	Lot 23	HOSP	1	
	4008	0 0	0 0	0	MUNI-1	1	
		Electoral District	0 Area Size	3,300.00 SF	MUNI-2	1	
	Code	Description	Land	Improvement	Other	P-SCH	1
	4	RESIDENTIAL		222,810			
		Totals		222,810			
1015000	53 STREET	Plan 8220690	Block 31	Lot 24	HOSP	1	
	4006	0 0	0 0	0	MUNI-1	1	
		Electoral District	0 Area Size	3,300.00 SF	MUNI-2	1	
	Code	Description	Land	Improvement	Other	P-SCH	1
	4	RESIDENTIAL		252,810			
		Totals		252,810			



TOWN OF GIBBONS

Both New and Current Assessments

2023-Mar-10
2:49:55PM

Roll #	Title Holder & Address	Civic	Legal			---- District----			
						Code	Number		
1016000	53 STREET 4004	53 STREET 4004	Plan8220690	Block 31	Lot 25	HOSP	1		
			0	0	0	0	MUNI-1	1	
			Electoral District			0 Area Size	3,300.00 SF	MUNI-2	1
			Code	Description	Land	Improvement	Other	P-SCH	1
			4	RESIDENTIAL			245,070		
			Totals					245,070	
1017000	53 STREET 4002	53 STREET 4002	Plan8220690	Block 31	Lot 26	HOSP	1		
			0	0	0	0	MUNI-1	1	
			Electoral District			0 Area Size	3,300.00 SF	MUNI-2	1
			Code	Description	Land	Improvement	Other	P-SCH	1
			4	RESIDENTIAL			231,710		
			Totals					231,710	
1018000	53 STREET 3918	53 STREET 3918	Plan8220690	Block 31	Lot 27	HOSP	1		
			0	0	0	0	MUNI-1	1	
			Electoral District			0 Area Size	3,300.00 SF	MUNI-2	1
			Code	Description	Land	Improvement	Other	P-SCH	1
			4	RESIDENTIAL			245,240		
			Totals					245,240	
1019000	53 STREET 3916	53 STREET 3916	Plan8220690	Block 31	Lot 28	HOSP	1		
			0	0	0	0	MUNI-1	1	
			Electoral District			0 Area Size	3,300.00 SF	MUNI-2	1
			Code	Description	Land	Improvement	Other	P-SCH	1
			4	RESIDENTIAL			242,790		
			Totals					242,790	
1020000	53 STREET 3914	53 STREET 3914	Plan8220690	Block 31	Lot 29	HOSP	1		
			0	0	0	0	MUNI-1	1	
			Electoral District			0 Area Size	3,300.00 SF	MUNI-2	1
			Code	Description	Land	Improvement	Other	P-SCH	1
			4	RESIDENTIAL			248,520		
			Totals					248,520	



TOWN OF GIBBONS

Both New and Current Assessments

2023-Mar-10
2:49:55PM

Roll #	Title Holder & Address	Civic	Legal			---- District----		
						Code	Number	
1021000		53 STREET	Plan8220690	Block 31	Lot 30	HOSP	1	
		3912	0 0	0 0	0	MUNI-1	1	
			Electoral District	0 Area Size	3,300.00 SF	MUNI-2	1	
		Code	Description	Land	Improvement	Other	P-SCH	1
		4	RESIDENTIAL		242,430			
			Totals		242,430			
1022000		53 STREET	Plan8220690	Block 31	Lot 31	HOSP	1	
		3910	0 0	0 0	0	MUNI-1	1	
			Electoral District	0 Area Size	3,176.00 SF	MUNI-2	1	
		Code	Description	Land	Improvement	Other	P-SCH	1
		4	RESIDENTIAL		237,010			
			Totals		237,010			
1025000		51 STREET	Plan8220690	Block 33	Lot 1	HOSP	1	
		4024	0 0	0 0	0	MUNI-1	1	
			Electoral District	0 Area Size	3,874.00 SF	MUNI-2	1	
		Code	Description	Land	Improvement	Other	P-SCH	1
		4	RESIDENTIAL		228,670			
			Totals		228,670			
1026000		51 STREET	Plan8220690	Block 33	Lot 2	HOSP	1	
		4022	0 0	0 0	0	MUNI-1	1	
			Electoral District	0 Area Size	3,330.00 SF	MUNI-2	1	
		Code	Description	Land	Improvement	Other	P-SCH	1
		4	RESIDENTIAL		203,200			
			Totals		203,200			
1027000		51 STREET	Plan8220690	Block 33	Lot 3	HOSP	1	
		4020	0 0	0 0	0	MUNI-1	1	
			Electoral District	0 Area Size	3,360.00 SF	MUNI-2	1	
		Code	Description	Land	Improvement	Other	P-SCH	1
		4	RESIDENTIAL		197,360			
			Totals		197,360			



TOWN OF GIBBONS

Both New and Current Assessments

2023-Mar-10
2:49:55PM

Roll #	Title Holder & Address	Civic	Legal			---- District----		
						Code	Number	
1028000		51 STREET	Plan8220690	Block 33	Lot 4	HOSP	1	
		4018	0 0	0 0	0	MUNI-1	1	
			Electoral District	0 Area Size	3,360.00 SF	MUNI-2	1	
		Code	Description	Land	Improvement	Other	P-SCH	1
		4	RESIDENTIAL		224,470			
			Totals		224,470			
1029000		51 STREET	Plan8220690	Block 33	Lot 5	HOSP	1	
		4016	0 0	0 0	0	MUNI-1	1	
			Electoral District	0 Area Size	3,390.00 SF	MUNI-2	1	
		Code	Description	Land	Improvement	Other	P-SCH	1
		4	RESIDENTIAL		246,230			
			Totals		246,230			
1030000		51 STREET	Plan8220690	Block 33	Lot 6	HOSP	1	
		4014	0 0	0 0	0	MUNI-1	1	
			Electoral District	0 Area Size	3,420.00 SF	MUNI-2	1	
		Code	Description	Land	Improvement	Other	P-SCH	1
		4	RESIDENTIAL		225,860			
			Totals		225,860			
1031000		51 STREET	Plan8220690	Block 33	Lot 7	HOSP	1	
		4012	0 0	0 0	0	MUNI-1	1	
			Electoral District	0 Area Size	3,420.00 SF	MUNI-2	1	
		Code	Description	Land	Improvement	Other	P-SCH	1
		4	RESIDENTIAL		242,520			
			Totals		242,520			
1032000		51 STREET	Plan8220690	Block 33	Lot 8	HOSP	1	
		4010	0 0	0 0	0	MUNI-1	1	
			Electoral District	0 Area Size	3,450.00 SF	MUNI-2	1	
		Code	Description	Land	Improvement	Other	P-SCH	1
		4	RESIDENTIAL		211,750			
			Totals		211,750			



TOWN OF GIBBONS

Both New and Current Assessments

2023-Mar-10
2:49:55PM

Roll #	Title Holder & Address	Civic	Legal			---- District----	
			Code	Description	Area Size	Code	Number
1033000		51 STREET	Plan8220690	Block 33	Lot 9	HOSP	1
		4008	0 0	0 0	0	MUNI-1	1
			Electoral District	0 Area Size	3,480.00 SF	MUNI-2	1
		Code 4	Description RESIDENTIAL	Land Improvement	Other	P-SCH	1
		Totals			215,750		
1034000		51 STREET	Plan8220690	Block 33	Lot 10	HOSP	1
		4006	0 0	0 0	0	MUNI-1	1
			Electoral District	0 Area Size	3,480.00 SF	MUNI-2	1
		Code 4	Description RESIDENTIAL	Land Improvement	Other	P-SCH	1
		Totals			233,510		
1035000		51 STREET	Plan8220690	Block 33	Lot 11	HOSP	1
		4004	0 0	0 0	0	MUNI-1	1
			Electoral District	0 Area Size	3,510.00 SF	MUNI-2	1
		Code 4	Description RESIDENTIAL	Land Improvement	Other	P-SCH	1
		Totals			202,780		
1036000		51 STREET	Plan8220690	Block 33	Lot 12	HOSP	1
		4002	0 0	0 0	0	MUNI-1	1
			Electoral District	0 Area Size	3,540.00 SF	MUNI-2	1
		Code 4	Description RESIDENTIAL	Land Improvement	Other	P-SCH	1
		Totals			199,730		
1037000		51 STREET	Plan8220690	Block 33	Lot 13	HOSP	1
		3946	0 0	0 0	0	MUNI-1	1
			Electoral District	0 Area Size	4,012.00 SF	MUNI-2	1
		Code 4	Description RESIDENTIAL	Land Improvement	Other	P-SCH	1
		Totals			232,740		



TOWN OF GIBBONS

Both New and Current Assessments

2023-Mar-10
2:49:55PM

Roll #	Title Holder & Address	Civic	Legal			---- District----		
			Code	Description	Area Size	Code	Number	
1038000		51 STREET	Plan8220690	Block 33	Lot 14		HOSP	1
		3942	0 0	0 0	0		MUNI-1	1
			Electoral District	0 Area Size	3,944.00 SF		MUNI-2	1
		Code 4	Description RESIDENTIAL	Land Improvement	Other	P-SCH	1	
		Totals			240,150			
1039000			Plan8220690	Block 33	Lot 61PUL		HOSP	1
			0 0	0 0	0		MUNI-1	1
			Electoral District	0 Area Size	3,990.00 SF		MUNI-2	1
		Code 96	Description TOWN UTILITY	Land Improvement	Other	P-SCH	1	
		Totals			69,270			
1040000		52 STREET	Plan8220690	Block 33	Lot 62		HOSP	1
		3935	0 0	0 0	0		MUNI-1	1
			Electoral District	0 Area Size	4,739.00 SF		MUNI-2	1
		Code 4	Description RESIDENTIAL	Land Improvement	Other	P-SCH	1	
		Totals			305,230			
1041000		52 STREET	Plan8220690	Block 33	Lot 63		HOSP	1
		3939	0 0	0 0	0		MUNI-1	1
			Electoral District	0 Area Size	4,557.00 SF		MUNI-2	1
		Code 4	Description RESIDENTIAL	Land Improvement	Other	P-SCH	1	
		Totals			339,620			
1042000		52 STREET	Plan8220690	Block 33	Lot 64		HOSP	1
		3943	0 0	0 0	0		MUNI-1	1
			Electoral District	0 Area Size	4,539.00 SF		MUNI-2	1
		Code 4	Description RESIDENTIAL	Land Improvement	Other	P-SCH	1	
		Totals			299,590			



TOWN OF GIBBONS

Both New and Current Assessments

2023-Mar-10
2:49:55PM

Roll #	Title Holder & Address	Civic	Legal			---- District----		
						Code	Number	
1043000		52 STREET	Plan 8220690	Block 33	Lot 65	HOSP	1	
		3947	0 0	0 0	0	MUNI-1	1	
			Electoral District	0 Area Size	5,834.00 SF	MUNI-2	1	
		Code	Description	Land	Improvement	Other	P-SCH	1
		4	RESIDENTIAL		308,510			
			Totals		308,510			
1044000		40 AVENUE	Plan 8220690	Block 33	Lot 66	HOSP	1	
		5202	0 0	0 0	0	MUNI-1	1	
			Electoral District	0 Area Size	9,730.00 SF	MUNI-2	1	
		Code	Description	Land	Improvement	Other	P-SCH	1
		4	RESIDENTIAL		363,860			
			Totals		363,860			
1045000		40 AVENUE	Plan 8220690	Block 33	Lot 67	HOSP	1	
		5206	0 0	0 0	0	MUNI-1	1	
			Electoral District	0 Area Size	6,335.00 SF	MUNI-2	1	
		Code	Description	Land	Improvement	Other	P-SCH	1
		4	RESIDENTIAL		297,520			
			Totals		297,520			
1046000		40 AVENUE	Plan 8220690	Block 33	Lot 68	HOSP	1	
		5210	0 0	0 0	0	MUNI-1	1	
			Electoral District	0 Area Size	5,831.00 SF	MUNI-2	1	
		Code	Description	Land	Improvement	Other	P-SCH	1
		4	RESIDENTIAL		280,430			
			Totals		280,430			
1047000		40 AVENUE	Plan 8220690	Block 33	Lot 69	HOSP	1	
		5214	0 0	0 0	0	MUNI-1	1	
			Electoral District	0 Area Size	5,067.00 SF	MUNI-2	1	
		Code	Description	Land	Improvement	Other	P-SCH	1
		4	RESIDENTIAL		379,240			
			Totals		379,240			



TOWN OF GIBBONS

Both New and Current Assessments

2023-Mar-10
2:49:55PM

Roll#	Title Holder & Address	Civic	Legal	---- District----					
				Code	Number				
1048000	40 AVENUE 5218		Plan 8220690	Block 33	Lot 70	HOSP	1		
			0	0	0	0	MUNI-1	1	
			Electoral District		0 Area Size	5,113.00 SF	MUNI-2	1	
			Code	Description	Land	Improvement	Other	P-SCH	1
			4	RESIDENTIAL	359,150				
		Totals	359,150						
1049000	40 AVENUE 5222		Plan 8220690	Block 33	Lot 71	HOSP	1		
			0	0	0	0	MUNI-1	1	
			Electoral District		0 Area Size	4,400.00 SF	MUNI-2	1	
			Code	Description	Land	Improvement	Other	P-SCH	1
			4	RESIDENTIAL	351,680				
		Totals	351,680						
1050000	40 AVENUE 5226		Plan 8220690	Block 33	Lot 72	HOSP	1		
			0	0	0	0	MUNI-1	1	
			Electoral District		0 Area Size	4,970.00 SF	MUNI-2	1	
			Code	Description	Land	Improvement	Other	P-SCH	1
			4	RESIDENTIAL	371,810				
		Totals	371,810						
1051000	41 AVENUE 5117		Plan 8220690	Block 33	Lot 73	HOSP	1		
			0	0	0	0	MUNI-1	1	
			Electoral District		0 Area Size	6,000.00 SF	MUNI-2	1	
			Code	Description	Land	Improvement	Other	P-SCH	1
			4	RESIDENTIAL	246,400				
		Totals	246,400						
1052000	41 AVENUE 5115		Plan 8220690	Block 33	Lot 74	HOSP	1		
			0	0	0	0	MUNI-1	1	
			Electoral District		0 Area Size	4,601.00 SF	MUNI-2	1	
			Code	Description	Land	Improvement	Other	P-SCH	1
			4	RESIDENTIAL	242,410				
		Totals	242,410						



TOWN OF IBBONS

Both New and Current Assessments

2023-Mar-10
2:49:55PM

Roll #	Title Holder & Address	Civic	Legal			---- District----			
						Code	Number		
1053000	41 AVENUE 5113	41 AVENUE 5113	Plan8220690	Block 33	Lot 75A	HOSP	1		
			0	0	0	0	MUNI-1	1	
			Electoral District			0 Area Size	4,218.00 SF	MUNI-2	1
			Code	Description	Land	Improvement	Other	P-SCH	1
			4	RESIDENTIAL			257,840		
Totals					257,840				
1055000	41 AVENUE 5109	41 AVENUE 5109	Plan8220690	Block 33	Lot 77	HOSP	1		
			0	0	0	0	MUNI-1	1	
			Electoral District			0 Area Size	3,627.00 SF	MUNI-2	1
			Code	Description	Land	Improvement	Other	P-SCH	1
			4	RESIDENTIAL			216,230		
Totals					216,230				
1056000	41 AVENUE 5107	41 AVENUE 5107	Plan8220690	Block 33	Lot 78	HOSP	1		
			0	0	0	0	MUNI-1	1	
			Electoral District			0 Area Size	3,990.00 SF	MUNI-2	1
			Code	Description	Land	Improvement	Other	P-SCH	1
			4	RESIDENTIAL			242,100		
Totals					242,100				
1057000	41 AVENUE 5105	41 AVENUE 5105	Plan8220690	Block 33	Lot 79	HOSP	1		
			0	0	0	0	MUNI-1	1	
			Electoral District			0 Area Size	3,320.00 SF	MUNI-2	1
			Code	Description	Land	Improvement	Other	P-SCH	1
			4	RESIDENTIAL			236,690		
Totals					236,690				
1058000	37 AVENUE 5301	37 AVENUE 5301	Plan8220690	Block 35	Lot 1MSR	HOSP	1		
			0	0	0	0	MUNI-1	1	
			Electoral District			0 Area Size	8.37 AC	MUNI-2	1
			Code	Description	Land	Improvement	Other	P-SCH	1
			17	SCHOOL			7,638,790		
Totals					7,638,790				



TOWN OF GIBBONS

Both New and Current Assessments

2023-Mar-10
2:49:55PM

Roll #	Title Holder & Address	Civic	Legal	---- District----					
				Code	Number				
1059000			Plan8321678	Block	Lot 1	HOSP	1		
			4 23	56	10 SW	0	MUNI-1	1	
			Electoral District	0	Area Size	56.44 AC	MUNI-2	1	
			Code 5	Description	Land	Improvement	Other	P-SCH	1
			VAC.RE.LD.RD	154,030					
	Totals		154,030						
1060000			Plan8321679	Block 1	Lot 1	HOSP	1		
			0 0	0	0	0	MUNI-1	1	
			Electoral District	0	Area Size	4.57 AC	MUNI-2	1	
			Code 5	Description	Land	Improvement	Other	P-SCH	1
			VAC.RE.LD.RD	150,440					
	Totals		150,440						
1061000			Plan8321679	Block 1	Lot 2	HOSP	1		
			0 0	0	0	0	MUNI-1	1	
			Electoral District	0	Area Size	2.59 AC	MUNI-2	1	
			Code 5	Description	Land	Improvement	Other	P-SCH	1
			VAC.RE.LD.RD	88,590					
	Totals		88,590						
1062000			Plan8321679	Block 1	Lot 3MR	HOSP	1		
			0 0	0	0	0	MUNI-1	1	
			Electoral District	0	Area Size	3.50 AC	MUNI-2	1	
			Code 98	Description	Land	Improvement	Other	P-SCH	1
			TOWN OWN FACILITIES	104,760					
	Totals		104,760						
1063000	57 STREET 4138		Plan8321679	Block 1	Lot 4	HOSP	1		
			0 0	0	0	0	MUNI-1	1	
			Electoral District	0	Area Size	6,992.00 SF	MUNI-2	1	
			Code 5	Description	Land	Improvement	Other	P-SCH	1
			VAC.RE.LD.RD	24,730					
	Totals		24,730						



TOWN OF GIBBONS

Both New and Current Assessments

2023-Mar-10
2:49:55PM

Roll #	Title Holder & Address	Civic	Legal		---- District----						
					Code	Number					
1064000		53 STREET 3908	Plan0525751	Block 31	Lot 33	HOSP	1				
						MUNI-1	1				
						MUNI-2	1				
						P-SCH	1				
						Code 4	Description RESIDENTIAL	Land Improvement	Other		
						Totals		292,240			
1065000		53 STREET 3906	Plan0525751	Block 31	Lot 34	HOSP	1				
						MUNI-1	1				
						MUNI-2	1				
						P-SCH	1				
						Code 4	Description RESIDENTIAL	Land Improvement	Other		
						Totals		254,240			
1066000		53 STREET 3904	Plan0525751	Block 31	Lot 35	HOSP	1				
						MUNI-1	1				
						MUNI-2	1				
						P-SCH	1				
						Code 4	Description RESIDENTIAL	Land Improvement	Other		
						Totals		303,540			
1067000		53 STREET 3902	Plan0525751	Block 31	Lot 36	HOSP	1				
						MUNI-1	1				
						MUNI-2	1				
						P-SCH	1				
						Code 4	Description RESIDENTIAL	Land Improvement	Other		
						Totals		296,430			
1068000		53 STREET 3820	Plan0525751	Block 31	Lot 37	HOSP	1				
						MUNI-1	1				
						MUNI-2	1				
						P-SCH	1				
						Code 4	Description RESIDENTIAL	Land Improvement	Other		
						Totals		293,730			



TOWN OF GIBBONS

Both New and Current Assessments

2023-Mar-10
2:49:55PM

Roll #	Title Holder & Address	Civic	Legal			---- District----			
			Code	Description	Area Size	Code	Number		
1069000	53 STREET 3818	53 STREET 3818	Plan0525751	Block 31	Lot 38	HOSP	1		
			0	0	0	0	MUNI-1	1	
			Electoral District	0	Area Size	3,300.00 SF	MUNI-2	1	
			Code 4	Description RESIDENTIAL	Land	Improvement	Other	P-SCH	1
			Totals			288,200			
1070000	53 STREET 3816	53 STREET 3816	Plan0525751	Block 31	Lot 39	HOSP	1		
			0	0	0	0	MUNI-1	1	
			Electoral District	0	Area Size	3,520.00 SF	MUNI-2	1	
			Code 4	Description RESIDENTIAL	Land	Improvement	Other	P-SCH	1
			Totals			298,820			
1071000	53 STREET 3814	53 STREET 3814	Plan0525751	Block 31	Lot 40	HOSP	1		
			0	0	0	0	MUNI-1	1	
			Electoral District	0	Area Size		MUNI-2	1	
			Code 4	Description RESIDENTIAL	Land	Improvement	Other	P-SCH	1
			Totals			296,340			
1072000	53 STREET 3812	53 STREET 3812	Plan0525751	Block 31	Lot 41	HOSP	1		
			0	0	0	0	MUNI-1	1	
			Electoral District	0	Area Size		MUNI-2	1	
			Code 4	Description RESIDENTIAL	Land	Improvement	Other	P-SCH	1
			Totals			295,910			
1073000	53 STREET 3810	53 STREET 3810	Plan0525751	Block 31	Lot 42	HOSP	1		
			0	0	0	0	MUNI-1	1	
			Electoral District	0	Area Size	3,300.00 SF	MUNI-2	1	
			Code 4	Description RESIDENTIAL	Land	Improvement	Other	P-SCH	1
			Totals			285,590			



TOWN OF GIBBONS

Both New and Current Assessments

2023-Mar-10
2:49:55PM

Roll #	Title Holder & Address	Civic	Legal		---- District----				
			Code	Description	Code	Number			
1074000	53 STREET 3808	53 STREET 3808	Plan0525751	Block 31	Lot 43	HOSP	1		
			0	0	0	0	MUNI-1	1	
			Electoral District		0	Area Size	MUNI-2	1	
			4	RESIDENTIAL	Land	Improvement	Other	P-SCH	1
			Totals				316,900		
1075000	53 STREET 3806	53 STREET 3806	Plan0525751	Block 31	Lot 44	HOSP	1		
			0	0	0	0	MUNI-1	1	
			Electoral District		0	Area Size	MUNI-2	1	
			4	RESIDENTIAL	Land	Improvement	Other	P-SCH	1
			Totals				295,080		
1076000	53 STREET 3804	53 STREET 3804	Plan0525751	Block 31	Lot 45	HOSP	1		
			0	0	0	0	MUNI-1	1	
			Electoral District		0	Area Size	MUNI-2	1	
			4	RESIDENTIAL	Land	Improvement	Other	P-SCH	1
			Totals				298,780		
1077000	53 STREET 3802	53 STREET 3802	Plan0525751	Block 31	Lot 46	HOSP	1		
			0	0	0	0	MUNI-1	1	
			Electoral District		0	Area Size	MUNI-2	1	
			4	RESIDENTIAL	Land	Improvement	Other	P-SCH	1
			Totals				297,650		
1078000	53 STREET 3732	53 STREET 3732	Plan0525751	Block 31	Lot 47	HOSP	1		
			0	0	0	0	MUNI-1	1	
			Electoral District		0	Area Size	MUNI-2	1	
			4	RESIDENTIAL	Land	Improvement	Other	P-SCH	1
			Totals				297,930		



TOWN OF GIBBONS

Both New and Current Assessments

2023-Mar-10
2:49:55PM

Roll #	Title Holder & Address	Civic	Legal		---- District----		
			Code	Description	Code	Number	
1079000		53 STREET	Plan0525751	Block 31	Lot 48	HOSP	1
		3730	0 0	0 0		MUNI-1	1
			Electoral District	0 Area Size		MUNI-2	1
		Code 4	RESIDENTIAL	Land Improvement	Other	P-SCH	1
		Totals		266,820			
1080000		53 STREET	Plan0525751	Block 31	Lot 49	HOSP	1
		3728	0 0	0 0		MUNI-1	1
			Electoral District	0 Area Size	3,300.00 SF	MUNI-2	1
		Code 4	RESIDENTIAL	Land Improvement	Other	P-SCH	1
		Totals		288,810			
1081000		53 STREET	Plan0525751	Block 31	Lot 50	HOSP	1
		3726	0 0	0 0		MUNI-1	1
			Electoral District	0 Area Size	3,300.00 SF	MUNI-2	1
		Code 4	RESIDENTIAL	Land Improvement	Other	P-SCH	1
		Totals		282,870			
1082000		53 STREET	Plan0525751	Block 31	Lot 51	HOSP	1
		3724	0 0	0 0		MUNI-1	1
			Electoral District	0 Area Size	3,300.00 SF	MUNI-2	1
		Code 4	RESIDENTIAL	Land Improvement	Other	P-SCH	1
		Totals		286,410			
1083000		53 STREET	Plan0525751	Block 31	Lot 52	HOSP	1
		3722	0 0	0 0		MUNI-1	1
			Electoral District	0 Area Size	3,300.00 SF	MUNI-2	1
		Code 4	RESIDENTIAL	Land Improvement	Other	P-SCH	1
		Totals		295,230			



TOWN OF GIBBONS

Both New and Current Assessments

2023-Mar-10
2:49:55PM

Roll #	Title Holder & Address	Civic	Legal			---- District----			
			Code	Description	Area Size	Code	Number		
1084000	53 STREET 3720	53 STREET 3720	Plan0525751	Block 31	Lot 53	HOSP	1		
			0	0	0	0	MUNI-1	1	
			Electoral District	0	Area Size	3,300.00 SF	MUNI-2	1	
			Code	Description	Land	Improvement	Other	P-SCH	1
			4	RESIDENTIAL			279,110		
			Totals					279,110	
1085000	53 STREET 3718	53 STREET 3718	Plan0525751	Block 31	Lot 54	HOSP	1		
			0	0	0	0	MUNI-1	1	
			Electoral District	0	Area Size	3,300.00 SF	MUNI-2	1	
			Code	Description	Land	Improvement	Other	P-SCH	1
			4	RESIDENTIAL			267,440		
			Totals					267,440	
1086000	53 STREET 3716	53 STREET 3716	Plan0525751	Block 31	Lot 55	HOSP	1		
			0	0	0	0	MUNI-1	1	
			Electoral District	0	Area Size	3,300.00 SF	MUNI-2	1	
			Code	Description	Land	Improvement	Other	P-SCH	1
			4	RESIDENTIAL			290,130		
			Totals					290,130	
1087000	53 STREET 3714	53 STREET 3714	Plan0525751	Block 31	Lot 56	HOSP	1		
			0	0	0	0	MUNI-1	1	
			Electoral District	0	Area Size	3,300.00 SF	MUNI-2	1	
			Code	Description	Land	Improvement	Other	P-SCH	1
			4	RESIDENTIAL			289,130		
			Totals					289,130	
1088000	53 STREET 3712	53 STREET 3712	Plan0525751	Block 31	Lot 57	HOSP	1		
			0	0	0	0	MUNI-1	1	
			Electoral District	0	Area Size	3,520.00 SF	MUNI-2	1	
			Code	Description	Land	Improvement	Other	P-SCH	1
			4	RESIDENTIAL			291,390		
			Totals					291,390	



TOWN OF GIBBONS

Both New and Current Assessments

2023-Mar-10
2:49:55PM

Roll#	Title Holder & Address	Civic	Legal			---- District----			
			Code	Description	Area Size	Code	Number		
1089000		53 STREET	Plan0525751	Block 31	Lot 58		HOSP	1	
		3710	0 0	0 0			MUNI-1	1	
			Electoral District	0 Area Size	3,520.00 SF			MUNI-2	1
		Code 4	Description RESIDENTIAL	Land Improvement		Other		P-SCH	1
			Totals		308,330				
1090000		53 STREET	Plan0525751	Block 31	Lot 59		HOSP	1	
		3708	0 0	0 0			MUNI-1	1	
			Electoral District	0 Area Size	3,905.00 SF			MUNI-2	1
		Code 4	Description RESIDENTIAL	Land Improvement		Other		P-SCH	1
			Totals		297,820				
1091000		53 STREET	Plan0525751	Block 31	Lot 60		HOSP	1	
		3706	0 0	0 0			MUNI-1	1	
			Electoral District	0 Area Size	4,818.00 SF			MUNI-2	1
		Code 4	Description RESIDENTIAL	Land Improvement		Other		P-SCH	1
			Totals		324,010				
1092000		53 STREET	Plan0525751	Block 31	Lot 61		HOSP	1	
		3704	0 0	0 0			MUNI-1	1	
			Electoral District	0 Area Size	4,400.00 SF			MUNI-2	1
		Code 4	Description RESIDENTIAL	Land Improvement		Other		P-SCH	1
			Totals		328,940				
1093000		53 STREET	Plan0525751	Block 31	Lot 62		HOSP	1	
		3702	0 0	0 0			MUNI-1	1	
			Electoral District	0 Area Size	5,297.00 SF			MUNI-2	1
		Code 4	Description RESIDENTIAL	Land Improvement		Other		P-SCH	1
			Totals		319,850				



TOWN OF GIBBONS
Both New and Current Assessments

Roll #	Title Holder & Address	Civic	Legal			---- District----			
						Code	Number		
1094000	40 AVENUE 5227	40 AVENUE 5227	Plan0525751	Block 32	Lot 1	HOSP	1		
			0	0	0	0	MUNI-1	1	
			Electoral District			0 Area Size	5,364.00 SF	MUNI-2	1
			Code	Description	Land	Improvement	Other	P-SCH	1
			4	RESIDENTIAL			342,960		
			Totals					342,960	
1095000	40 AVENUE 5223	40 AVENUE 5223	Plan0525751	Block 32	Lot 2	HOSP	1		
			0	0	0	0	MUNI-1	1	
			Electoral District			0 Area Size	4,873.00 SF	MUNI-2	1
			Code	Description	Land	Improvement	Other	P-SCH	1
			4	RESIDENTIAL			339,360		
			Totals					339,360	
1096000	40 AVENUE 5219	40 AVENUE 5219	Plan0525751	Block 32	Lot 3	HOSP	1		
			0	0	0	0	MUNI-1	1	
			Electoral District			0 Area Size	4,995.00 SF	MUNI-2	1
			Code	Description	Land	Improvement	Other	P-SCH	1
			4	RESIDENTIAL			339,310		
			Totals					339,310	
1097000	40 AVENUE 5215	40 AVENUE 5215	Plan0525751	Block 32	Lot 4	HOSP	1		
			0	0	0	0	MUNI-1	1	
			Electoral District			0 Area Size	5,674.00 SF	MUNI-2	1
			Code	Description	Land	Improvement	Other	P-SCH	1
			4	RESIDENTIAL			331,430		
			Totals					331,430	
1098000	40 AVENUE 5211	40 AVENUE 5211	Plan0525751	Block 32	Lot 5	HOSP	1		
			0	0	0	0	MUNI-1	1	
			Electoral District			0 Area Size	5,242.00 SF	MUNI-2	1
			Code	Description	Land	Improvement	Other	P-SCH	1
			4	RESIDENTIAL			314,460		
			Totals					314,460	



TOWN OF GIBBONS

Both New and Current Assessments

2023-Mar-10
2:49:55PM

Roll #	Title Holder & Address	Civic	Legal			---- District----		
						Code	Number	
1099000		40 AVENUE	Plan0525751	Block 32	Lot 6	HOSP	1	
		5207	0 0	0 0		MUNI-1	1	
			Electoral District	0	Area Size	5,595.00 SF	MUNI-2	1
		Code	Description	Land	Improvement	Other	P-SCH	1
		4	RESIDENTIAL		376,280			
		Totals		376,280				
1100000		50 STREET	PlanCONDO06211	Block	Lot 1	HOSP	1	
		4919	0 0	0 0		MUNI-1	1	
		A	Electoral District	0			MUNI-2	1
		Code	Description	Land	Improvement	Other	P-SCH	1
		42	TOWNHOUSE/CONDO		218,610			
		Totals		218,610				
1101000		50 STREET	PlanCONDO06211	Block	Lot 2	HOSP	1	
		4919	0 0	0 0		MUNI-1	1	
		B	Electoral District	0			MUNI-2	1
		Code	Description	Land	Improvement	Other	P-SCH	1
		42	TOWNHOUSE/CONDO		195,130			
		Totals		195,130				
1102000		50 STREET	PlanCONDO06211	Block	Lot 3	HOSP	1	
		4919	0 0	0 0		MUNI-1	1	
		C	Electoral District	0			MUNI-2	1
		Code	Description	Land	Improvement	Other	P-SCH	1
		42	TOWNHOUSE/CONDO		212,820			
		Totals		212,820				
1103000		50 STREET	PlanCONDO06211	Block	Lot 4	HOSP	1	
		4919	0 0	0 0		MUNI-1	1	
		D	Electoral District	0			MUNI-2	1
		Code	Description	Land	Improvement	Other	P-SCH	1
		42	TOWNHOUSE/CONDO		195,130			
		Totals		195,130				



TOWN OF GIBBONS

Both New and Current Assessments

2023-Mar-10
2:49:55PM

Roll #	Title Holder & Address	Civic	Legal			---- District----				
			Code	Description	Area Size	Code	Number			
1104000		LANDING TRAILS DRIVE 44	Plan0622420	Block 18	Lot 199		HOSP	1		
				0	0	0	0		MUNI-1	1
				Electoral District	0	Area Size	0.36 AC		MUNI-2	1
			4	RESIDENTIAL		Land Improvement	425,940	Other	P-SCH	1
				Totals			425,940			
1105000		LANDING TRAILS DRIVE 42	Plan0622420	Block 18	Lot 200		HOSP	1		
				0	0	0	0		MUNI-1	1
				Electoral District	0	Area Size	0.38 AC		MUNI-2	1
			4	RESIDENTIAL		Land Improvement	452,560	Other	P-SCH	1
				Totals			452,560			
1106000		LANDING TRAILS DRIVE 40	Plan0622420	Block 18	Lot 201		HOSP	1		
				0	0	0	0		MUNI-1	1
				Electoral District	0				MUNI-2	1
			4	RESIDENTIAL		Land Improvement	492,470	Other	P-SCH	1
				Totals			492,470			
1107000		LANDING TRAILS DRIVE 38	Plan0622420	Block 18	Lot 202		HOSP	1		
				0	0	0	0		MUNI-1	1
				Electoral District	0	Area Size	0.36 AC		MUNI-2	1
			4	RESIDENTIAL		Land Improvement	448,400	Other	P-SCH	1
				Totals			448,400			
1108000		LANDING TRAILS DRIVE 36	Plan0622420	Block 18	Lot 203		HOSP	1		
				0	0	0	0		MUNI-1	1
				Electoral District	0				MUNI-2	1
			5	VAC.RE.LD.RD		Land Improvement	110,420	Other	P-SCH	1
				Totals			110,420			



TOWN OF GIBBONS

Both New and Current Assessments

2023-Mar-10
2:49:55PM

Roll #	Title Holder & Address	Civic	Legal	----- District-----		Code	Number		
				Area Size	AC				
1109000	LANDING TRAILS DRIVE 34		Plan0622420	Block 18	Lot 204	HOSP	1		
			0	0	0	0	MUNI-1	1	
			Electoral District		0	Area Size	0.36 AC	MUNI-2	1
			Code	Description	Land	Improvement	Other	P-SCH	1
			4	RESIDENTIAL			601,120		
Totals						601,120			
1110000	LANDING TRAILS DRIVE 32		Plan0622420	Block 18	Lot 205	HOSP	1		
			0	0	0	0	MUNI-1	1	
			Electoral District		0	Area Size	0.36 AC	MUNI-2	1
			Code	Description	Land	Improvement	Other	P-SCH	1
			4	RESIDENTIAL			450,350		
Totals						450,350			
1111000	47 STREET 3822		Plan0622420	Block 18	Lot 206	HOSP	1		
			0	0	0	0	MUNI-1	1	
			Electoral District		0	Area Size	0.39 AC	MUNI-2	1
			Code	Description	Land	Improvement	Other	P-SCH	1
			4	RESIDENTIAL			428,590		
Totals						428,590			
1112000	LANDING TRAILS DRIVE 28		Plan0622420	Block 37	Lot 1	HOSP	1		
			0	0	0	0	MUNI-1	1	
			Electoral District		0	Area Size	0.40 AC	MUNI-2	1
			Code	Description	Land	Improvement	Other	P-SCH	1
			4	RESIDENTIAL			534,500		
Totals						534,500			
1113000	LANDING TRAILS DRIVE 26		Plan0622420	Block 37	Lot 2	HOSP	1		
			0	0	0	0	MUNI-1	1	
			Electoral District		0	Area Size	0.41 AC	MUNI-2	1
			Code	Description	Land	Improvement	Other	P-SCH	1
			4	RESIDENTIAL			542,180		
Totals						542,180			



TOWN OF GIBBONS

Both New and Current Assessments

2023-Mar-10
2:49:55PM

Roll #	Title Holder & Address	Civic	Legal			---- District----					
			Code	Description	Land	Improvement	Other	Code	Number		
1114000		LANDING TRAILS DRIVE 24	Plan0622420	Block 37	Lot 3			HOSP	1		
			0	0	0	0			MUNI-1	1	
				Electoral District	0	Area Size	0.43 AC			MUNI-2	1
			4	RESIDENTIAL			496,980			P-SCH	1
				Totals			496,980				
1115000		LANDING TRAILS DRIVE 22	Plan0622420	Block 37	Lot 4PUL			HOSP	1		
			0	0	0	0			MUNI-1	1	
				Electoral District	0	Area Size	3,790.00 SF			MUNI-2	1
			96	TOWN UTILITY			43,650			P-SCH	1
				Totals			43,650				
1116000		LANDING TRAILS DRIVE 22	Plan0622420	Block 37	Lot 7			HOSP	1		
			0	0	0	0			MUNI-1	1	
				Electoral District	0	Area Size	0.49 AC			MUNI-2	1
			4	RESIDENTIAL			482,950			P-SCH	1
				Totals			482,950				
1117000		LANDING TRAILS DRIVE 21	Plan0622420	Block 37	Lot 8			HOSP	1		
			0	0	0	0			MUNI-1	1	
				Electoral District	0	Area Size	0.47 AC			MUNI-2	1
			4	RESIDENTIAL			464,990			P-SCH	1
				Totals			464,990				
1118000		LANDING TRAILS DRIVE 23	Plan0622420	Block 37	Lot 9			HOSP	1		
			0	0	0	0			MUNI-1	1	
				Electoral District	0	Area Size	0.54 AC			MUNI-2	1
			4	RESIDENTIAL			575,520			P-SCH	1
				Totals			575,520				



TOWN OF GIBBONS

Both New and Current Assessments

2023-Mar-10
2:49:55PM

Roll #	Title Holder & Address	Civic	Legal			---- District----					
			Code	Description	Land	Improvement	Other	Code	Number		
1119000		LANDING TRAILS DRIVE 25	Plan0622420	Block 37	Lot 10			HOSP	1		
			0	0	0	0			MUNI-1	1	
				Electoral District	0	Area Size	0.44 AC			MUNI-2	1
			4	RESIDENTIAL			425,850			P-SCH	1
				Totals			425,850				
1120000		LANDING TRAILS DRIVE 27	Plan0622420	Block 37	Lot 11			HOSP	1		
			0	0	0	0			MUNI-1	1	
				Electoral District	0	Area Size	0.38 AC			MUNI-2	1
			4	RESIDENTIAL			568,730			P-SCH	1
				Totals			568,730				
1121000		LANDING TRAILS DRIVE 29	Plan0622420	Block 37	Lot 12			HOSP	1		
			0	0	0	0			MUNI-1	1	
				Electoral District	0	Area Size	0.44 AC			MUNI-2	1
			4	RESIDENTIAL			454,370			P-SCH	1
				Totals			454,370				
1122000			Plan0622420	Block 37	Lot 13PUL			HOSP	1		
			0	0	0	0			MUNI-1	1	
				Electoral District	0	Area Size	4,630.00 SF			MUNI-2	1
			96	TOWN UTILITY			22,230			P-SCH	1
				Totals			22,230				
1123000			Plan0622420	Block 37	Lot 5MR			HOSP	1		
			0	0	0	0			MUNI-1	1	
				Electoral District	0	Area Size	1.23 AC			MUNI-2	1
			90	TOWN RESERVES			170,950			P-SCH	1
				Totals			170,950				



TOWN OF GIBBONS

Both New and Current Assessments

2023-Mar-10
2:49:55PM

Roll #	Title Holder & Address	Civic	Legal			---- District----				
			Code	Description	Area Size	Code	Number			
1124000			Plan0622420	Block 37	Lot 6ER	HOSP	1			
			0	0	0	0	MUNI-1	1		
			Electoral District			0	Area Size	2.07 AC	MUNI-2	1
			90	TOWN RESERVES	Land	Improvement	Other	P-SCH	1	
			Totals			223,720				
1125000	LANDING TRAILS DRIVE	31	Plan0622420	Block 36	Lot 27	HOSP	1			
			0	0	0	0	MUNI-1	1		
			Electoral District			0	Area Size	0.45 AC	MUNI-2	1
			4	RESIDENTIAL	Land	Improvement	Other	P-SCH	1	
			Totals			481,430				
1126000	LANDING TRAILS DRIVE	33	Plan0622420	Block 36	Lot 26	HOSP	1			
			0	0	0	0	MUNI-1	1		
			Electoral District			0	Area Size	0.38 AC	MUNI-2	1
			4	RESIDENTIAL	Land	Improvement	Other	P-SCH	1	
			Totals			425,300				
1127000	LANDING TRAILS DRIVE	35	Plan0622420	Block 36	Lot 25	HOSP	1			
			0	0	0	0	MUNI-1	1		
			Electoral District			0	Area Size	0.38 AC	MUNI-2	1
			4	RESIDENTIAL	Land	Improvement	Other	P-SCH	1	
			Totals			434,480				
1128000	LANDING TRAILS DRIVE	37	Plan0622420	Block 36	Lot 24	HOSP	1			
			0	0	0	0	MUNI-1	1		
			Electoral District			0	Area Size	0.37 AC	MUNI-2	1
			4	RESIDENTIAL	Land	Improvement	Other	P-SCH	1	
			Totals			453,940				



TOWN OF GIBBONS

Both New and Current Assessments

2023-Mar-10
2:49:55PM

Roll #	Title Holder & Address	Civic	Legal			---- District----			
			Code	Description	Area Size	Code	Number		
1129000		LANDING TRAILS DRIVE 39	Plan0622420	Block 36	Lot 23	HOSP	1		
			0	0	0	MUNI-1	1		
			Electoral District	0	Area Size	0.37 AC	MUNI-2	1	
			Code	Description	Land	Improvement	Other	P-SCH	1
			4	RESIDENTIAL	488,040				
Totals			488,040						
1130000		47 STREET 3826	Plan0624798	Block 18	Lot 207	HOSP	1		
			0	0	0	MUNI-1	1		
			Electoral District	0	Area Size	0.34 AC	MUNI-2	1	
			Code	Description	Land	Improvement	Other	P-SCH	1
			4	RESIDENTIAL	603,080				
Totals			603,080						
1131000		39 AVENUE 4709	Plan0624798	Block 18	Lot 208	HOSP	1		
			0	0	0	MUNI-1	1		
			Electoral District	0			MUNI-2	1	
			Code	Description	Land	Improvement	Other	P-SCH	1
			4	RESIDENTIAL	488,050				
Totals			488,050						
1132000		39 AVENUE 4713	Plan0624798	Block 18	Lot 209	HOSP	1		
			0	0	0	MUNI-1	1		
			Electoral District	0	Area Size	0.37 AC	MUNI-2	1	
			Code	Description	Land	Improvement	Other	P-SCH	1
			4	RESIDENTIAL	490,750				
Totals			490,750						
1133000		39 AVENUE 4717	Plan0624798	Block 18	Lot 210	HOSP	1		
			0	0	0	MUNI-1	1		
			Electoral District	0	Area Size	0.37 AC	MUNI-2	1	
			Code	Description	Land	Improvement	Other	P-SCH	1
			4	RESIDENTIAL	484,010				
Totals			484,010						



TOWN OF GIBBONS

Both New and Current Assessments

2023-Mar-10
2:49:55PM

Roll #	Title Holder & Address	Civic	Legal			---- District----	
						Code	Number
1134000		39 AVENUE	Plan0624798	Block 18	Lot 211	HOSP	1
		4721	0 0	0 0		MUNI-1	1
			Electoral District	0 Area Size	0.37 AC	MUNI-2	1
		Code 4	Description RESIDENTIAL	Land Improvement	Other	P-SCH	1
		Totals			511,770		
1135000		39 AVENUE	Plan0624798	Block 18	Lot 212	HOSP	1
		4725	0 0	0 0		MUNI-1	1
			Electoral District	0 Area Size	0.46 AC	MUNI-2	1
		Code 4	Description RESIDENTIAL	Land Improvement	Other	P-SCH	1
		Totals			476,590		
1136000		39 AVENUE	Plan0624798	Block 18	Lot 213	HOSP	1
		4729	0 0	0 0		MUNI-1	1
			Electoral District	0 Area Size	0.48 AC	MUNI-2	1
		Code 4	Description RESIDENTIAL	Land Improvement	Other	P-SCH	1
		Totals			457,540		
1137000		39 AVENUE	Plan0624798	Block 18	Lot 214	HOSP	1
		4733	0 0	0 0		MUNI-1	1
			Electoral District	0 Area Size	0.88 AC	MUNI-2	1
		Code 4	Description RESIDENTIAL	Land Improvement	Other	P-SCH	1
		Totals			526,570		
1138000		39 AVENUE	Plan0624798	Block 18	Lot 215	HOSP	1
		4737	0 0	0 0		MUNI-1	1
			Electoral District	0		MUNI-2	1
		Code 4	Description RESIDENTIAL	Land Improvement	Other	P-SCH	1
		Totals			541,550		



TOWN OF IBBONS

Both New and Current Assessments

2023-Mar-10
2:49:55PM

Roll #	Title Holder & Address	Civic	Legal			---- District----			
			Code	Description	Land	Improvement	Other	Code	Number
1144000		39 AVENUE 4718	Plan0624798 Block 18 Lot 221					HOSP	1
			0 0 0 0					MUNI-1	1
			Electoral District 0					MUNI-2	1
			4	RESIDENTIAL				P-SCH	1
			Totals				571,490		
1145000		39 AVENUE 4714	Plan0624798 Block 18 Lot 222					HOSP	1
			0 0 0 0					MUNI-1	1
			Electoral District 0 Area Size 0.44 AC					MUNI-2	1
			4	RESIDENTIAL				P-SCH	1
			Totals				498,310		
1146000		39 AVENUE	Plan0624798 Block 18 Lot 223PUL					HOSP	1
			0 0 0 0					MUNI-1	1
			Electoral District 0 Area Size 9,834.00 SF					MUNI-2	1
			96	TOWN UTILITY				P-SCH	1
			Totals				49,510		
1147000		39 AVENUE 4710	Plan0624798 Block 18 Lot 224					HOSP	1
			0 0 0 0					MUNI-1	1
			Electoral District 0 Area Size 0.42 AC					MUNI-2	1
			4	RESIDENTIAL				P-SCH	1
			Totals				503,340		
1148000		39 AVENUE 4706	Plan0624798 Block 18 Lot 225					HOSP	1
			0 0 0 0					MUNI-1	1
			Electoral District 0 Area Size 0.43 AC					MUNI-2	1
			4	RESIDENTIAL				P-SCH	1
			Totals				579,650		



TOWN OF IBBONS

Both New and Current Assessments

2023-Mar-10
2:49:55PM

Roll #	Title Holder & Address	Civic	Legal			---- District----	
						Code	Number
1149000		39 AVENUE	Plan0624798	Block 18	Lot 226	HOSP	1
		4702	0 0	0 0		MUNI-1	1
			Electoral District	0 Area Size	0.70 AC	MUNI-2	1
		Code 4	Description RESIDENTIAL	Land Improvement	Other	P-SCH	1
		Totals		486,400			
1150000		47 STREET	Plan0624798	Block 18	Lot 227	HOSP	1
		3833	0 0	0 0		MUNI-1	1
			Electoral District	0 Area Size	0.70 AC	MUNI-2	1
		Code 4	Description RESIDENTIAL	Land Improvement	Other	P-SCH	1
		Totals		547,010			
1151000		47 STREET	Plan0624798	Block 18	Lot 228	HOSP	1
		3829	0 0	0 0		MUNI-1	1
			Electoral District	0 Area Size	0.42 AC	MUNI-2	1
		Code 4	Description RESIDENTIAL	Land Improvement	Other	P-SCH	1
		Totals		447,790			
1152000		47 STREET	Plan0624798	Block 18	Lot 229	HOSP	1
		3825	0 0	0 0		MUNI-1	1
			Electoral District	0		MUNI-2	1
		Code 5	Description VAC.RE.LD.RD	Land Improvement	Other	P-SCH	1
		Totals		113,180			
1153000		47 STREET	Plan0624798	Block 18	Lot 230	HOSP	1
		3821	0 0	0 0		MUNI-1	1
			Electoral District	0 Area Size	0.46 AC	MUNI-2	1
		Code 4	Description RESIDENTIAL	Land Improvement	Other	P-SCH	1
		Totals		541,040			



TOWN OF GIBBONS

Both New and Current Assessments

2023-Mar-10
2:49:55PM

Roll #	Title Holder & Address	Civic	Legal			---- District----			
						Code	Number		
1154000		47 STREET 3817	Plan0624798	Block 18	Lot 231	HOSP	1		
			0	0	0	0	MUNI-1	1	
			Electoral District			0 Area Size	0.50 AC	MUNI-2	1
			Code	Description	Land	Improvement	Other	P-SCH	1
			4	RESIDENTIAL			506,350		
			Totals					506,350	
1155000		47 STREET	Plan0624798	Block 18	Lot 232PUL	HOSP	1		
			0	0	0	0	MUNI-1	1	
			Electoral District			0 Area Size	5,400.00 SF	MUNI-2	1
			Code	Description	Land	Improvement	Other	P-SCH	1
			96	TOWN UTILITY			45,210		
			Totals					45,210	
1156000			Plan0624798	Block 18	Lot 233MR	HOSP	1		
			0	0	0	0	MUNI-1	1	
			Electoral District			0 Area Size	2.89 AC	MUNI-2	1
			Code	Description	Land	Improvement	Other	P-SCH	1
			96	TOWN UTILITY			275,240		
			Totals					275,240	
1157000			Plan0624798	Block 18	Lot 234ER	HOSP	1		
			0	0	0	0	MUNI-1	1	
			Electoral District			0 Area Size	2.50 AC	MUNI-2	1
			Code	Description	Land	Improvement	Other	P-SCH	1
			96	TOWN UTILITY			250,740		
			Totals					250,740	
1158000			Plan0624798	Block 18	Lot 235ER	HOSP	1		
			0	0	0	0	MUNI-1	1	
			Electoral District			0 Area Size	6.13 AC	MUNI-2	1
			Code	Description	Land	Improvement	Other	P-SCH	1
			96	TOWN UTILITY			450,370		
			Totals					450,370	



TOWN OF GIBBONS

Both New and Current Assessments

2023-Mar-10
2:49:55PM

Roll #	Title Holder & Address	Civic	Legal	----- District-----					
				Code	Number				
1159000	47 STREET 3730		Plan0726233	Block 36	Lot 28	HOSP	1		
			0	0	0	0	MUNI-1	1	
			Electoral District		0	Area Size	27,290.00 SF	MUNI-2	1
			Code	Description	Land	Improvement	Other	P-SCH	1
			4	RESIDENTIAL			542,540		
			Totals				542,540		
1160000	47 STREET 3726		Plan0726233	Block 36	Lot 29	HOSP	1		
			0	0	0	0	MUNI-1	1	
			Electoral District		0			MUNI-2	1
			Code	Description	Land	Improvement	Other	P-SCH	1
			5	VAC.RE.LD.RD	128,510				
			Totals		128,510				
1161000	47 STREET 3722		Plan0726233	Block 36	Lot 30	HOSP	1		
			0	0	0	0	MUNI-1	1	
			Electoral District		0			MUNI-2	1
			Code	Description	Land	Improvement	Other	P-SCH	1
			4	RESIDENTIAL	568,490				
			Totals		568,490				
1162000	47 STREET 3718		Plan0726233	Block 36	Lot 31	HOSP	1		
			0	0	0	0	MUNI-1	1	
			Electoral District		0	Area Size	23,465.00 SF	MUNI-2	1
			Code	Description	Land	Improvement	Other	P-SCH	1
			4	RESIDENTIAL	460,890				
			Totals		460,890				
1163000	47 STREET 3714		Plan0726233	Block 36	Lot 32	HOSP	1		
			0	0	0	0	MUNI-1	1	
			Electoral District		0	Area Size	22,185.00 SF	MUNI-2	1
			Code	Description	Land	Improvement	Other	P-SCH	1
			4	RESIDENTIAL	488,870				
			Totals		488,870				



TOWN OF GIBBONS

Both New and Current Assessments

2023-Mar-10
2:49:55PM

Roll #	Title Holder & Address	Civic	Legal	----- District-----					
				Code	Number				
1164000	47 STREET 3630	Plan0726233	Block 36	Lot 33	HOSP	1			
					MUNI-1	1			
					MUNI-2	1			
					P-SCH	1			
					Code 4	Description RESIDENTIAL	Land Improvement	Other	
					Totals		369,420		
1165000	47 STREET 3626	Plan0726233	Block 36	Lot 34	HOSP	1			
					MUNI-1	1			
					MUNI-2	1			
					P-SCH	1			
					Code 4	Description RESIDENTIAL	Land Improvement	Other	
					Totals		565,210		
1166000	47 STREET 3622	Plan0726233	Block 36	Lot 35	HOSP	1			
					MUNI-1	1			
					MUNI-2	1			
					P-SCH	1			
					Code 4	Description RESIDENTIAL	Land Improvement	Other	
					Totals		460,930		
1167000	47 STREET 3618	Plan0726233	Block 36	Lot 36	HOSP	1			
					MUNI-1	1			
					MUNI-2	1			
					P-SCH	1			
					Code 4	Description RESIDENTIAL	Land Improvement	Other	
					Totals		466,970		
1168000	47 STREET 3614	Plan0726233	Block 36	Lot 37	HOSP	1			
					MUNI-1	1			
					MUNI-2	1			
					P-SCH	1			
					Code 4	Description RESIDENTIAL	Land Improvement	Other	
					Totals		617,540		



TOWN OF GIBBONS

Both New and Current Assessments

2023-Mar-10
2:49:55PM

Roll #	Title Holder & Address	Civic	Legal			---- District----					
						Code	Number				
1169000		47 STREET	Plan0726233	Block 36	Lot 38PUL	HOSP	1				
						MUNI-1	1				
						MUNI-2	1				
						P-SCH	1				
						Code 96	Description TOWN UTILITY	Land 26,850	Improvement	Other	
						Totals		26,850			
1170000		47 STREET 3610	Plan0726233	Block 36	Lot 39	HOSP	1				
						MUNI-1	1				
						MUNI-2	1				
						P-SCH	1				
						Code 4	Description RESIDENTIAL	Land 576,180	Improvement	Other	
						Totals		576,180			
1171000		47 STREET 3606	Plan0726233	Block 36	Lot 40	HOSP	1				
						MUNI-1	1				
						MUNI-2	1				
						P-SCH	1				
						Code 4	Description RESIDENTIAL	Land 728,750	Improvement	Other	
						Totals		728,750			
1172000		36 AVENUE 4631	Plan0726233	Block 36	Lot 41	HOSP	1				
						MUNI-1	1				
						MUNI-2	1				
						P-SCH	1				
						Code 4	Description RESIDENTIAL	Land 537,430	Improvement	Other	
						Totals		537,430			
1173000		36 AVENUE 4627	Plan0726233	Block 36	Lot 42	HOSP	1				
						MUNI-1	1				
						MUNI-2	1				
						P-SCH	1				
						Code 4	Description RESIDENTIAL	Land 512,740	Improvement	Other	
						Totals		512,740			



TOWN OF GIBBONS

Both New and Current Assessments

2023-Mar-10
2:49:55PM

Roll #	Title Holder & Address	Civic	Legal			---- District----			
						Code	Number		
1174000	36 AVENUE 4623	36 AVENUE 4623	Plan0726233	Block 36	Lot 43	HOSP	1		
			0	0	0	0	MUNI-1	1	
			Electoral District			0		MUNI-2	1
			Code	Description	Land	Improvement	Other	P-SCH	1
			4	RESIDENTIAL		459,900			
Totals			459,900						
1175000	36 AVENUE 4619	36 AVENUE 4619	Plan0726233	Block 36	Lot 44	HOSP	1		
			0	0	0	0	MUNI-1	1	
			Electoral District			0	Area Size 20,000.00 SF	MUNI-2	1
			Code	Description	Land	Improvement	Other	P-SCH	1
			4	RESIDENTIAL		494,770			
Totals			494,770						
1176000	36 AVENUE 4615	36 AVENUE 4615	Plan0726233	Block 36	Lot 45	HOSP	1		
			0	0	0	0	MUNI-1	1	
			Electoral District			0	Area Size 19,902.00 SF	MUNI-2	1
			Code	Description	Land	Improvement	Other	P-SCH	1
			4	RESIDENTIAL		585,740			
Totals			585,740						
1177000	36 AVENUE 4611	36 AVENUE 4611	Plan0726233	Block 36	Lot 46	HOSP	1		
			0	0	0	0	MUNI-1	1	
			Electoral District			0	Area Size 23,166.00 SF	MUNI-2	1
			Code	Description	Land	Improvement	Other	P-SCH	1
			4	RESIDENTIAL		470,400			
Totals			470,400						
1178000	36 AVENUE 4607	36 AVENUE 4607	Plan0726233	Block 36	Lot 47	HOSP	1		
			0	0	0	0	MUNI-1	1	
			Electoral District			0		MUNI-2	1
			Code	Description	Land	Improvement	Other	P-SCH	1
			4	RESIDENTIAL		568,320			
Totals			568,320						



TOWN OF GIBBONS

Both New and Current Assessments

2023-Mar-10
2:49:55PM

Roll #	Title Holder & Address	Civic	Legal			---- District----						
						Code	Number					
1179000		36 AVENUE	Plan0726233	Block 36	Lot 48PUL	HOSP	1					
							0	0	MUNI-1	1		
							0	0	MUNI-2	1		
						Code	Description	Land	Improvement	Other	P-SCH	1
						96	TOWN UTILITY	33,360				
	Totals		33,360									
1180000		36 AVENUE 4603	Plan0726233	Block 37	Lot 29	HOSP	1					
							0	0	MUNI-1	1		
							0	0	MUNI-2	1		
						Code	Description	Land	Improvement	Other	P-SCH	1
						91	MUN OWNED - RES LAND	137,100				
	Totals		137,100									
1181000		36 AVENUE 4602	Plan0726233	Block 37	Lot 28	HOSP	1					
							0	0	MUNI-1	1		
							0	0	MUNI-2	1		
						Code	Description	Land	Improvement	Other	P-SCH	1
						4	RESIDENTIAL		457,330			
	Totals		457,330									
1182000		36 AVENUE 4606	Plan0726233	Block 37	Lot 27	HOSP	1					
							0	0	MUNI-1	1		
							0	0	MUNI-2	1		
						Code	Description	Land	Improvement	Other	P-SCH	1
						5	VAC.RE.LD.RD	130,450				
	Totals		130,450									
1183000		36 AVENUE	Plan0726233	Block 37	Lot 26PUL	HOSP	1					
							0	0	MUNI-1	1		
							0	0	MUNI-2	1		
						Code	Description	Land	Improvement	Other	P-SCH	1
						96	TOWN UTILITY	34,800				
	Totals		34,800									



TOWN OF GIBBONS

Both New and Current Assessments

2023-Mar-10
2:49:55PM

Roll #	Title Holder & Address	Civic	Legal	District							
				Code	Number						
1184000	36 AVENUE 4610		Plan0726233 0 0 Electoral District	Block 37 0 0 0 Area Size	Lot 25 16,212.00 SF	HOSP	1				
						MUNI-1	1				
						MUNI-2	1				
						P-SCH	1				
						Code 4	Description RESIDENTIAL	Land Improvement	Other		
						Totals			563,280		
1185000	36 AVENUE 4614		Plan0726233 0 0 Electoral District	Block 37 0 0 0 Area Size	Lot 24 17,943.00 SF	HOSP	1				
						MUNI-1	1				
						MUNI-2	1				
						P-SCH	1				
						Code 4	Description RESIDENTIAL	Land Improvement	Other		
						Totals			487,320		
1186000	36 AVENUE 4618		Plan0726233 0 0 Electoral District	Block 37 0 0 0 Area Size	Lot 23 17,943.00 SF	HOSP	1				
						MUNI-1	1				
						MUNI-2	1				
						P-SCH	1				
						Code 4	Description RESIDENTIAL	Land Improvement	Other		
						Totals			554,420		
1187000	36 AVENUE 4622		Plan0726233 0 0 Electoral District	Block 37 0 0 0 Area Size	Lot 22 18,940.00 SF	HOSP	1				
						MUNI-1	1				
						MUNI-2	1				
						P-SCH	1				
						Code 4	Description RESIDENTIAL	Land Improvement	Other		
						Totals			494,050		
1188000	47 STREET 3729		Plan0726233 0 0 Electoral District	Block 37 0 0 0 Area Size	Lot 14	HOSP	1				
						MUNI-1	1				
						MUNI-2	1				
						P-SCH	1				
						Code 5	Description VAC.RE.LD.RD	Land Improvement	Other		
						Totals			110,970		



TOWN OF IBBONS

Both New and Current Assessments

2023-Mar-10
2:49:55PM

Roll #	Title Holder & Address	Civic	Legal			---- District----					
						Code	Number				
1189000		47 STREET 3725	Plan0726233	Block 37	Lot 15	HOSP	1				
						MUNI-1	1				
						MUNI-2	1				
						P-SCH	1				
						Code	Description	Land	Improvement	Other	
						4	RESIDENTIAL		531,550		
Totals		531,550									
1190000		47 STREET 3721	Plan0726233	Block 37	Lot 16	HOSP	1				
						MUNI-1	1				
						MUNI-2	1				
						P-SCH	1				
						Code	Description	Land	Improvement	Other	
						4	RESIDENTIAL		539,130		
Totals		539,130									
1191000		47 STREET 3717	Plan0726233	Block 37	Lot 17	HOSP	1				
						MUNI-1	1				
						MUNI-2	1				
						P-SCH	1				
						Code	Description	Land	Improvement	Other	
						4	RESIDENTIAL		470,980		
Totals		470,980									
1192000		47 STREET 3713	Plan0726233	Block 37	Lot 18	HOSP	1				
						MUNI-1	1				
						MUNI-2	1				
						P-SCH	1				
						Code	Description	Land	Improvement	Other	
						4	RESIDENTIAL		515,350		
Totals		515,350									
1193000		47 STREET 3625	Plan0726233	Block 37	Lot 19	HOSP	1				
						MUNI-1	1				
						MUNI-2	1				
						P-SCH	1				
						Code	Description	Land	Improvement	Other	
						4	RESIDENTIAL		449,850		
Totals		449,850									



TOWN OF GIBBONS

Both New and Current Assessments

2023-Mar-10
2:49:55PM

Roll #	Title Holder & Address	Civic	Legal			---- District----			
			Code	Description	Area Size	Code	Number		
1194000		47 STREET 3621	Plan0726233	Block 37	Lot 20	HOSP	1		
			0	0	0	0	MUNI-1	1	
			Electoral District	0	Area Size	17,180.00 SF	MUNI-2	1	
			Code 4	Description RESIDENTIAL	Land	Improvement	Other	P-SCH	1
			Totals		485,840				
1195000		47 STREET	Plan0726233	Block 37	Lot 21PUL	HOSP	1		
			0	0	0	0	MUNI-1	1	
			Electoral District	0	Area Size	4,230.00 SF	MUNI-2	1	
			Code 96	Description TOWN UTILITY	Land	Improvement	Other	P-SCH	1
			Totals		26,450				
1196000			Plan0726233	Block 37	Lot 31MR	HOSP	1		
			0	0	0	0	MUNI-1	1	
			Electoral District	0	Area Size	4.62 AC	MUNI-2	1	
			Code 98	Description TOWN OWN FACILITIES	Land	Improvement	Other	P-SCH	1
			Totals		369,210				
1197000			Plan0726233	Block 37	Lot 30ER	HOSP	1		
			0	0	0	0	MUNI-1	1	
			Electoral District	0	Area Size	3.98 AC	MUNI-2	1	
			Code 98	Description TOWN OWN FACILITIES	Land	Improvement	Other	P-SCH	1
			Totals		334,820				
1198000		51 STREET 4928	Plan0729950	Block 1	Lot 6A	HOSP	1		
			0	0	0	0	MUNI-1	1	
			Electoral District	0	Area Size	19,166.00 SF	MUNI-2	1	
			Code 36	Description INDUSTRIAL	Land	Improvement	Other	P-SCH	1
			Totals		76,140				



TOWN OF GIBBONS

Both New and Current Assessments

2023-Mar-10
2:49:55PM

Roll #	Title Holder & Address	Civic	Legal			---- District----				
						Code	Number			
1200000		51 STREET 5008	Plan1722349	Block 2	Lot 6	HOSP	1			
			0	0	0	0	MUNI-1	1		
			Electoral District			0	Area Size	4,182.00 SF	MUNI-2	1
			Code	Description	Land	Improvement	Other	P-SCH	1	
			26	COMMERCIAL		376,490				
Totals						376,490				
1201000		53 AVENUE 5200	Plan0822319	Block 1	Lot 3A	HOSP	1			
			0	0	0	0	MUNI-1	1		
			Electoral District			0	Area Size	0.62 AC	MUNI-2	1
			Code	Description	Land	Improvement	Other	P-SCH	1	
			4	RESIDENTIAL		446,320				
Totals						446,320				
1207000			Plan8321679	Block 4	Lot 63MR	HOSP	1			
			0	0	0	0	MUNI-1	1		
			Electoral District			0	Area Size	1.49 AC	MUNI-2	1
			Code	Description	Land	Improvement	Other	P-SCH	1	
			98	TOWN OWN FACILITIES		64,760				
Totals						64,760				
1208000			Plan8321679	Block 4	Lot 64MR	HOSP	1			
			0	0	0	0	MUNI-1	1		
			Electoral District			0	Area Size	0.30 AC	MUNI-2	1
			Code	Description	Land	Improvement	Other	P-SCH	1	
			98	TOWN OWN FACILITIES		42,870				
Totals						42,870				
1276000		52 AVENUE 4017	Plan0424380	Block 3	Lot 5	HOSP	1			
			0	0	0	0	MUNI-1	1		
			Electoral District			0	Area Size	1.35 AC	MUNI-2	1
			Code	Description	Land	Improvement	Other	P-SCH	1	
			36	INDUSTRIAL		181,340				
Totals						181,340				

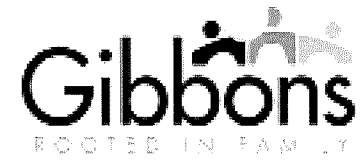


TOWN OF GIBBONS

Both New and Current Assessments

2023-Mar-10
2:49:55PM

Roll #	Title Holder & Address	Civic	Legal	---- District----					
				Code	Number				
1277000	52 AVENUE 4016		Plan0424380	Block 1	Lot 5	HOSP	1		
			4	23	56	11 NW	PORTION	MUNI-1	1
			Electoral District		0	Area Size	1.23 AC	MUNI-2	1
			Code	Description	Land	Improvement	Other	P-SCH	1
			36	INDUSTRIAL			164,890		
			Totals				164,890		
1278000	52 AVENUE 4116		Plan8322175	Block 1	Lot 1	HOSP	1		
			0	0	0	0	0	MUNI-1	1
			Electoral District		0	Area Size	0.57 AC	MUNI-2	1
			Code	Description	Land	Improvement	Other	P-SCH	1
			95	TN.IND.LD.EX			83,670		
			Totals				83,670		
1279000	52 AVENUE 4112		Plan8322175	Block 1	Lot 2,3	HOSP	1		
			0	0	0	0	0	MUNI-1	1
			Electoral District		0	Area Size	0.97 AC	MUNI-2	1
			Code	Description	Land	Improvement	Other	P-SCH	1
			36	INDUSTRIAL			148,540		
			Totals				148,540		
1281000	52 AVENUE 4104		Plan0424380	Block 1	Lot 4A	HOSP	1		
			0	0	0	0	0	MUNI-1	1
			Electoral District		0	Area Size	0.69 AC	MUNI-2	1
			Code	Description	Land	Improvement	Other	P-SCH	1
			36	INDUSTRIAL			504,710		
			Totals				504,710		
1282000	43 STREET 5135		Plan8322175	Block 2	Lot 1	HOSP	1		
			0	0	0	0	0	MUNI-1	1
			Electoral District		0	Area Size	0.61 AC	MUNI-2	1
			Code	Description	Land	Improvement	Other	P-SCH	1
			36	INDUSTRIAL			336,490		
			Totals				336,490		



TOWN OF GIBBONS

Both New and Current Assessments

2023-Mar-10
2:49:55PM

Roll #	Title Holder & Address	Civic	Legal			---- District----			
						Code	Number		
1283000	43 STREET 5131	43 STREET 5131	Plan8322175	Block 2	Lot 2	HOSP	1		
			0	0	0	0	MUNI-1	1	
			Electoral District			0	Area Size 0.48 AC	MUNI-2	1
			Code	Description	Land	Improvement	Other	P-SCH	1
			36	INDUSTRIAL			144,320		
			Totals					144,320	
1284000	43 STREET 5127	43 STREET 5127	Plan8322175	Block 2	Lot 3	HOSP	1		
			0	0	0	0	MUNI-1	1	
			Electoral District			0	Area Size 0.48 AC	MUNI-2	1
			Code	Description	Land	Improvement	Other	P-SCH	1
			36	INDUSTRIAL			402,460		
			Totals					402,460	
1285000	43 STREET 5123	43 STREET 5123	Plan8322175	Block 2	Lot 4	HOSP	1		
			0	0	0	0	MUNI-1	1	
			Electoral District			0	Area Size 0.48 AC	MUNI-2	1
			Code	Description	Land	Improvement	Other	P-SCH	1
			4 36	RESIDENTIAL INDUSTRIAL			58,510 440,550		
			Totals					499,060	
1286000	43 STREET 5119	43 STREET 5119	Plan8322175	Block 2	Lot 5	HOSP	1		
			0	0	0	0	MUNI-1	1	
			Electoral District			0	Area Size 0.47 AC	MUNI-2	1
			Code	Description	Land	Improvement	Other	P-SCH	1
			37	VACANT INDUSTRIAL			132,710		
			Totals					132,710	
1287000	43 STREET 5115	43 STREET 5115	Plan8322175	Block 2	Lot 6	HOSP	1		
			0	0	0	0	MUNI-1	1	
			Electoral District			0	Area Size 0.47 AC	MUNI-2	1
			Code	Description	Land	Improvement	Other	P-SCH	1
			37	VACANT INDUSTRIAL			132,710		
			Totals					132,710	



TOWN OF GIBBONS

Both New and Current Assessments

2023-Mar-10
2:49:55PM

Roll #	Title Holder & Address	Civic	Legal			---- District----			
			Code	Description	Land	Improvement	Code	Number	
1288000		43 STREET	Plan8322175	Block 2	Lot 7		HOSP	1	
		5111	0 0	0 0	0		MUNI-1	1	
			Electoral District	0	Area Size	0.46 AC		MUNI-2	1
		37	VACANT INDUSTRIAL	132,040			Other	P-SCH	1
			Totals			132,040			
1289000		43 STREET	Plan8322175	Block 2	Lot 8		HOSP	1	
		5107	0 0	0 0	0		MUNI-1	1	
			Electoral District	0	Area Size	0.45 AC		MUNI-2	1
		37	VACANT INDUSTRIAL	131,370			Other	P-SCH	1
			Totals			131,370			
1290000		43 STREET	Plan8322175	Block 2	Lot 9		HOSP	1	
		5103	0 0	0 0	0		MUNI-1	1	
			Electoral District	0	Area Size	0.47 AC		MUNI-2	1
		37	VACANT INDUSTRIAL	132,710			Other	P-SCH	1
			Totals			132,710			
1291000		41 STREET	Plan8322175	Block 2	Lot 10		HOSP	1	
		5104	0 0	0 0	0		MUNI-1	1	
			Electoral District	0	Area Size	0.49 AC		MUNI-2	1
		36	INDUSTRIAL	448,360			Other	P-SCH	1
			Totals			448,360			
1296000		41 STREET	Plan8322175	Block 2	Lot 14 & 15		HOSP	1	
		5124	0 0	0 0	0		MUNI-1	1	
			Electoral District	0	Area Size	0.48 AC		MUNI-2	1
		36	INDUSTRIAL	621,930			Other	P-SCH	1
			Totals			621,930			



TOWN OF GIBBONS

Both New and Current Assessments

2023-Mar-10
2:49:55PM

Roll #	Title Holder & Address	Civic	Legal	----- District-----					
				Code	Number				
1297000	41 STREET 5128	41 STREET 5128	Plan8322175	Block 2	Lot 16	HOSP	1		
			0	0	0	0	MUNI-1	1	
			Electoral District		0	Area Size	0.48 AC	MUNI-2	1
			Code	Description	Land Improvement		Other	P-SCH	1
			36	INDUSTRIAL					
			Totals				137,350		
1298000	41 STREET 5132	41 STREET 5132	Plan8322175	Block 2	Lot 17	HOSP	1		
			0	0	0	0	MUNI-1	1	
			Electoral District		0	Area Size	0.50 AC	MUNI-2	1
			Code	Description	Land Improvement		Other	P-SCH	1
			36	INDUSTRIAL					
			Totals				141,530		
1299000	41 STREET 5136	41 STREET 5136	Plan8322175	Block 2	Lot 18	HOSP	1		
			0	0	0	0	MUNI-1	1	
			Electoral District		0	Area Size	0.45 AC	MUNI-2	1
			Code	Description	Land Improvement		Other	P-SCH	1
			36	INDUSTRIAL					
			Totals				309,460		
1300000			Plan8322175	Block 2	Lot 19PUL	HOSP	1		
			0	0	0	0	MUNI-1	1	
			Electoral District		0	Area Size	0.02 AC	MUNI-2	1
			Code	Description	Land Improvement		Other	P-SCH	1
			96	TOWN UTILITY					
			Totals				87,040		
1301000	41 STREET 5127	41 STREET 5127	Plan0226718	Block 3	Lot 1A	HOSP	1		
			0	0	0	0	MUNI-1	1	
			Electoral District		0	Area Size	4.23 AC	MUNI-2	1
			Code	Description	Land Improvement		Other	P-SCH	1
			95	TN.IND.LD.EX					
			Totals				514,220		



TOWN OF GIBBONS

Both New and Current Assessments

2023-Mar-10
2:49:55PM

Roll #	Title Holder & Address	Civic	Legal			---- District----	
			Code	Description	Area Size	Code	Number
1302000		41 STREET	Plan0226718	Block 3	Lot 2A	HOSP	1
		5115	0 0	0 0	0	MUNI-1	1
			Electoral District	0 Area Size	1.97 AC	MUNI-2	1
		Code 36	Description INDUSTRIAL	Land Improvement	Other	P-SCH	1
		Totals			235,410		
1303000		41 STREET	Plan0226718	Block 3	Lot 3A	HOSP	1
		5103	0 0	0 0	0	MUNI-1	1
			Electoral District	0 Area Size	1.86 AC	MUNI-2	1
		Code 37	Description VACANT INDUSTRIAL	Land Improvement	Other	P-SCH	1
		Totals			159,280		
1304000		52 STREET	Plan8322826	Block	Lot 3	HOSP	1
		4403	0 0	0 0	0	MUNI-1	1
			Electoral District	0 Area Size	2.00 AC	MUNI-2	1
		Code 4	Description RESIDENTIAL	Land Improvement	Other	P-SCH	1
		Totals			188,010		
1305000		SH 643	Plan8621142	Block C	Lot	HOSP	1
		23132	0 0	0 0	0	MUNI-1	1
			Electoral District	0 Area Size	1.35 AC	MUNI-2	1
		Code 48	Description COMMUNITY	Land Improvement	Other	P-SCH	1
		Totals			456,200		
1306000		TWP 560	Plan8621294	Block 1	Lot 2	HOSP	1
		23220	0 0	0 0	0	MUNI-1	1
			Electoral District	0 Area Size	2.87 AC	MUNI-2	1
		Code 4	Description RESIDENTIAL	Land Improvement	Other	P-SCH	1
		Totals			302,110		



TOWN OF GIBBONS

Both New and Current Assessments

2023-Mar-10
2:49:55PM

Roll #	Title Holder & Address	Civic	Legal				---- District----		
			Code	Description	Land	Improvement	Other	Code Number	
1307000		TWP 560	Plan8621294	Block 1	Lot 1			HOSP	1
		23218	4 23	56	3 SW	0		MUNI-1	1
			Electoral District	0				MUNI-2	1
		Code 4	RESIDENTIAL					P-SCH	1
		Totals				417,670			
1308000		TWP 560	Plan8621294	Block 1	Lot 3			HOSP	1
		23222	0 0	0	0	0		MUNI-1	1
			Electoral District	0				MUNI-2	1
		Code 4	RESIDENTIAL					P-SCH	1
		Totals				269,170			
1309000		TWP 560	Plan8621294	Block 1	Lot 4			HOSP	1
		23224	4 23	56	3 SW	0		MUNI-1	1
			Electoral District	0	Area Size	5.14 AC		MUNI-2	1
		Code 4	RESIDENTIAL					P-SCH	1
		Totals				401,370			
1310000	50 AVENUE 4619		Plan8622923	Block 9	Lot 1&2			HOSP	1
			0 0	0	0	0		MUNI-1	1
			Electoral District	0	Area Size	30,348.00 SF		MUNI-2	1
		Code 26	COMMERCIAL					P-SCH	1
		Totals				1,134,220			
1312000			Plan8622923	Block 9	Lot 3			HOSP	1
			0 0	0	0	0		MUNI-1	1
			Electoral District	0	Area Size	1.25 AC		MUNI-2	1
		Code 5	VAC.RE.LD.RD					P-SCH	1
		Totals				259,470			



TOWN OF GIBBONS

Both New and Current Assessments

2023-Mar-10
2:49:55PM

Roll #	Title Holder & Address	Civic	Legal			---- District----			
						Code	Number		
1315000		TWP 560	Plan8821368	Block	Lot 1	HOSP	1		
		23208	4 23	56	3 SE	0	MUNI-1	1	
			Electoral District	0	Area Size	10.00 AC	MUNI-2	1	
		Code	Description	Land	Improvement	Other	P-SCH	1	
		4	RESIDENTIAL		328,090				
		18	MOB.HOM.-RED		115,330				
		23	FARMLAND IMPROVED	2,210					
		55	FARM OUTBLDG - EX ANNEX		60,250				
	Totals		2,210	503,670					
1316000	47 AVENUE 5203		Plan8822990	Block 1	Lot 70	HOSP	1		
			0 0	0	0	0	MUNI-1	1	
			Electoral District	0	Area Size	5,694.00 SF	MUNI-2	1	
		Code	Description	Land	Improvement	Other	P-SCH	1	
		4	RESIDENTIAL		298,090				
			Totals			298,090			
		1317000	47 AVENUE 5207		Plan8822990	Block 1	Lot 71	HOSP	1
					0 0	0	0	0	MUNI-1
	Electoral District			0	Area Size	5,576.00 SF	MUNI-2	1	
Code	Description			Land	Improvement	Other	P-SCH	1	
4	RESIDENTIAL				279,170				
	Totals					279,170			
1318000	47 AVENUE 5211				Plan8822990	Block 1	Lot 72	HOSP	1
					0 0	0	0	0	MUNI-1
			Electoral District	0	Area Size	5,726.00 SF	MUNI-2	1	
		Code	Description	Land	Improvement	Other	P-SCH	1	
		4	RESIDENTIAL		277,320				
			Totals			277,320			
		1319000	47 AVENUE 5215		Plan8822990	Block 1	Lot 73	HOSP	1
					0 0	0	0	0	MUNI-1
	Electoral District			0	Area Size	5,726.00 SF	MUNI-2	1	
Code	Description			Land	Improvement	Other	P-SCH	1	
4	RESIDENTIAL				267,230				
	Totals					267,230			



TOWN OF GIBBONS

Both New and Current Assessments

2023-Mar-10
2:49:55PM

Roll #	Title Holder & Address	Civic	Legal			---- District----		
						Code	Number	
1320000		47 AVENUE	Plan8822990	Block 1	Lot 74	HOSP	1	
		5219	0 0	0 0	0	MUNI-1	1	
			Electoral District	0 Area Size	5,737.00 SF	MUNI-2	1	
		Code	Description	Land	Improvement	Other	P-SCH	1
		4	RESIDENTIAL		369,680			
	Totals			369,680				
1321000		47 AVENUE	Plan8822990	Block 1	Lot 75	HOSP	1	
		5223	0 0	0 0	0	MUNI-1	1	
			Electoral District	0 Area Size	6,501.00 SF	MUNI-2	1	
		Code	Description	Land	Improvement	Other	P-SCH	1
		4	RESIDENTIAL		291,410			
	Totals			291,410				
1322000		53 STREET	Plan8822990	Block 1	Lot 76	HOSP	1	
		4702	0 0	0 0	0	MUNI-1	1	
			Electoral District	0 Area Size	8,417.00 SF	MUNI-2	1	
		Code	Description	Land	Improvement	Other	P-SCH	1
		4	RESIDENTIAL		410,860			
	Totals			410,860				
1323000		53 STREET	Plan8822990	Block 1	Lot 77	HOSP	1	
		4706	0 0	0 0	0	MUNI-1	1	
			Electoral District	0 Area Size	8,170.00 SF	MUNI-2	1	
		Code	Description	Land	Improvement	Other	P-SCH	1
		4	RESIDENTIAL		397,690			
	Totals			397,690				
1324000		53 STREET	Plan8822990	Block 1	Lot 78	HOSP	1	
		4710	0 0	0 0	0	MUNI-1	1	
			Electoral District	0 Area Size	6,867.00 SF	MUNI-2	1	
		Code	Description	Land	Improvement	Other	P-SCH	1
		4	RESIDENTIAL		362,280			
	Totals			362,280				



TOWN OF GIBBONS

Both New and Current Assessments

2023-Mar-10
2:49:55PM

Roll #	Title Holder & Address	Civic	Legal			---- District----		
						Code	Number	
1325000		53 STREET	Plan8822990	Block 1	Lot 79	HOSP	1	
		4714	0 0	0 0	0	MUNI-1	1	
			Electoral District	0 Area Size	6,200.00 SF	MUNI-2	1	
		Code	Description	Land	Improvement	Other	P-SCH	1
		4	RESIDENTIAL		357,600			
			Totals		357,600			
1326000		48 AVENUE	Plan8822990	Block 1	Lot 80	HOSP	1	
		5234	0 0	0 0	0	MUNI-1	1	
			Electoral District	0 Area Size	6,544.00 SF	MUNI-2	1	
		Code	Description	Land	Improvement	Other	P-SCH	1
		4	RESIDENTIAL		345,690			
			Totals		345,690			
1327000		48 AVENUE	Plan8822990	Block 1	Lot 81	HOSP	1	
		5230	0 0	0 0	0	MUNI-1	1	
			Electoral District	0 Area Size	5,576.00 SF	MUNI-2	1	
		Code	Description	Land	Improvement	Other	P-SCH	1
		4	RESIDENTIAL		301,650			
			Totals		301,650			
1328000		48 AVENUE	Plan8822990	Block 1	Lot 82	HOSP	1	
		5226	0 0	0 0	0	MUNI-1	1	
			Electoral District	0 Area Size	5,586.00 SF	MUNI-2	1	
		Code	Description	Land	Improvement	Other	P-SCH	1
		4	RESIDENTIAL		286,640			
			Totals		286,640			
1329000		48 AVENUE	Plan8822990	Block 1	Lot 83	HOSP	1	
		5222	0 0	0 0	0	MUNI-1	1	
			Electoral District	0 Area Size	6,135.00 SF	MUNI-2	1	
		Code	Description	Land	Improvement	Other	P-SCH	1
		4	RESIDENTIAL		318,890			
			Totals		318,890			



TOWN OF GIBBONS

Both New and Current Assessments

2023-Mar-10
2:49:55PM

Roll #	Title Holder & Address	Civic	Legal	----- District-----					
				Code	Number				
1330000	48 AVENUE 5218		Plan8822990	Block 1	Lot 84	HOSP	1		
			0	0	0	0	MUNI-1	1	
			Electoral District		0	Area Size	5,769.00 SF	MUNI-2	1
			Code	Description	Land Improvement		Other	P-SCH	1
			4	RESIDENTIAL					
			Totals				321,030		
1331000	48 AVENUE 5214		Plan8822990	Block 1	Lot 85	HOSP	1		
			0	0	0	0	MUNI-1	1	
			Electoral District		0	Area Size	5,769.00 SF	MUNI-2	1
			Code	Description	Land Improvement		Other	P-SCH	1
			4	RESIDENTIAL					
			Totals				335,960		
1332000	48 AVENUE 5210		Plan8822990	Block 1	Lot 86	HOSP	1		
			0	0	0	0	MUNI-1	1	
			Electoral District		0	Area Size	6,092.00 SF	MUNI-2	1
			Code	Description	Land Improvement		Other	P-SCH	1
			4	RESIDENTIAL					
			Totals				275,410		
1333000	48 AVENUE 5206		Plan8822990	Block 1	Lot 87	HOSP	1		
			0	0	0	0	MUNI-1	1	
			Electoral District		0	Area Size	6,060.00 SF	MUNI-2	1
			Code	Description	Land Improvement		Other	P-SCH	1
			4	RESIDENTIAL					
			Totals				309,040		
1334000	47 AVENUE 5202		Plan8822990	Block 2	Lot 1	HOSP	1		
			0	0	0	0	MUNI-1	1	
			Electoral District		0	Area Size	5,716.00 SF	MUNI-2	1
			Code	Description	Land Improvement		Other	P-SCH	1
			5	VAC.RE.LD.RD					
			Totals				83,470		



TOWN OF GIBBONS

Both New and Current Assessments

2023-Mar-10
2:49:55PM

Roll #	Title Holder & Address	Civic	Legal	----- District-----		
				Code	Number	
1335000	47 AVENUE 5206		Plan 8822990 Block 2 Lot 2	HOSP	1	
				MUNI-1	1	
				MUNI-2	1	
				P-SCH	1	
						0 Area Size 5,500.00 SF
						Land Improvement 264,980
		Totals			264,980	
1336000	47 AVENUE 5210		Plan 8822990 Block 2 Lot 3	HOSP	1	
				MUNI-1	1	
				MUNI-2	1	
				P-SCH	1	
						0 Area Size 5,716.00 SF
						Land Improvement 308,390
		Totals			308,390	
1337000	47 AVENUE 5214		Plan 8822990 Block 2 Lot 4	HOSP	1	
				MUNI-1	1	
				MUNI-2	1	
				P-SCH	1	
						0 Area Size 6,178.00 SF
						Land Improvement 357,950
		Totals			357,950	
1338000	47 AVENUE 5218		Plan 8822990 Block 2 Lot 5	HOSP	1	
				MUNI-1	1	
				MUNI-2	1	
				P-SCH	1	
						0 Area Size 7,889.00 SF
						Land Improvement 89,240
		Totals			89,240	
1339000	47 AVENUE 5222		Plan 8822990 Block 2 Lot 6	HOSP	1	
				MUNI-1	1	
				MUNI-2	1	
				P-SCH	1	
						0 Area Size 7,480.00 SF
						Land Improvement 379,500
		Totals			379,500	



TOWN OF GIBBONS

Both New and Current Assessments

2023-Mar-10
2:49:55PM

Roll #	Title Holder & Address	Civic	Legal	---- District----					
				Code	Number				
1340000	48 AVENUE 5223	48 AVENUE 5223	Plan8822990	Block 2	Lot 7	HOSP	1		
			0	0	0	0	0	MUNI-1	1
			Electoral District		0	Area Size	6,900.00 SF	MUNI-2	1
			Code	Description	Land	Improvement	Other	P-SCH	1
			4	RESIDENTIAL			393,210		
			Totals				393,210		
1341000	48 AVENUE 5219	48 AVENUE 5219	Plan8822990	Block 2	Lot 8	HOSP	1		
			0	0	0	0	0	MUNI-1	1
			Electoral District		0	Area Size	6,900.00 SF	MUNI-2	1
			Code	Description	Land	Improvement	Other	P-SCH	1
			4	RESIDENTIAL			277,940		
			Totals				277,940		
1342000	48 AVENUE 5215	48 AVENUE 5215	Plan8822990	Block 2	Lot 9	HOSP	1		
			0	0	0	0	0	MUNI-1	1
			Electoral District		0	Area Size	6,760.00 SF	MUNI-2	1
			Code	Description	Land	Improvement	Other	P-SCH	1
			4	RESIDENTIAL			326,810		
			Totals				326,810		
1343000	48 AVENUE 5211	48 AVENUE 5211	Plan8822990	Block 2	Lot 10	HOSP	1		
			0	0	0	0	0	MUNI-1	1
			Electoral District		0	Area Size	6,889.00 SF	MUNI-2	1
			Code	Description	Land	Improvement	Other	P-SCH	1
			4	RESIDENTIAL			386,260		
			Totals				386,260		
1344000	48 AVENUE 5207	48 AVENUE 5207	Plan8822990	Block 2	Lot 11	HOSP	1		
			0	0	0	0	0	MUNI-1	1
			Electoral District		0			MUNI-2	1
			Code	Description	Land	Improvement	Other	P-SCH	1
			4	RESIDENTIAL			302,160		
			Totals				302,160		



TOWN OF GIBBONS

Both New and Current Assessments

2023-Mar-10
2:49:55PM

Roll #	Title Holder & Address	Civic	Legal			---- District----						
						Code	Number					
1345000		48 AVENUE 5203	Plan8822990			Block 2	Lot 12	HOSP	1			
						0	0	0	MUNI-1	1		
			Electoral District			0	Area Size	5,694.00 SF	MUNI-2	1		
			Code	Description	Land	Improvement	Other	P-SCH	1			
			4	RESIDENTIAL			303,030					
			Totals				303,030					
1346000		TWP 560 23232	Plan9120295			Block	Lot 5	HOSP	1			
						4	23	56	3 SW	0	MUNI-1	1
			Electoral District			0			MUNI-2	1		
			Code	Description	Land	Improvement	Other	P-SCH	1			
			4	RESIDENTIAL			262,100					
			Totals				262,100					
1347000			Plan8321679			Block 1	Lot 4A	HOSP	1			
						4	23	56	3 NW	0	MUNI-1	1
			Electoral District			0			MUNI-2	1		
			Code	Description	Land	Improvement	Other	P-SCH	1			
			5	VAC.RE.LD.RD			64,760					
			Totals				64,760					
1348000			Plan8321679			Block 1	Lot 5A	HOSP	1			
						4	23	56	3 NW	0	MUNI-1	1
			Electoral District			0			MUNI-2	1		
			Code	Description	Land	Improvement	Other	P-SCH	1			
			22	FARMLAND			980					
			Totals				980					
1349000			Plan8321679			Block 2	Lot 1A	HOSP	1			
						4	23	56	3 NW	0	MUNI-1	1
			Electoral District			0			MUNI-2	1		
			Code	Description	Land	Improvement	Other	P-SCH	1			
			22	FARMLAND			260					
			Totals				260					



TOWN OF GIBBONS

Both New and Current Assessments

2023-Mar-10
2:49:55PM

Roll #	Title Holder & Address	Civic	Legal	---- District----					
				Code	Number				
1350000			Plan8321679	Block 3	Lot 1A	HOSP	1		
			4 23	56	3 NW	0	MUNI-1	1	
			Electoral District	0			MUNI-2	1	
			Code 22	Description FARMLAND	Land 740	Improvement	Other	P-SCH	1
			Totals		740				
1351000			Plan8321679	Block 4	Lot 2A	HOSP	1		
			4 23	56	3 NW	0	MUNI-1	1	
			Electoral District	0			MUNI-2	1	
			Code 22	Description FARMLAND	Land 1,570	Improvement	Other	P-SCH	1
			Totals		1,570				
1352000			Plan8321679	Block 4	Lot 3A	HOSP	1		
			4 23	56	3 NW	0	MUNI-1	1	
			Electoral District	0	Area Size 4.38 AC		MUNI-2	1	
			Code 22	Description FARMLAND	Land 640	Improvement	Other	P-SCH	1
			Totals		640				
1353000			Plan8321679	Block 5	Lot 1A	HOSP	1		
			4 23	56	3 NW	0	MUNI-1	1	
			Electoral District	0	Area Size 4.79 AC		MUNI-2	1	
			Code 22	Description FARMLAND	Land 700	Improvement	Other	P-SCH	1
			Totals		700				
1354000			Plan8321679	Block 6	Lot 1A	HOSP	1		
			4 23	56	3 NW	0	MUNI-1	1	
			Electoral District	0	Area Size 1.87 AC		MUNI-2	1	
			Code 22	Description FARMLAND	Land 270	Improvement	Other	P-SCH	1
			Totals		270				



TOWN OF GIBBONS

Both New and Current Assessments

2023-Mar-10
2:49:55PM

Roll #	Title Holder & Address	Civic	Legal	---- District----					
				Code	Number				
1355000			Plan8321679	Block 7	Lot 1A	HOSP	1		
			4 23	56	3 NW	0	MUNI-1	1	
			Electoral District	0	Area Size	1.42 AC	MUNI-2	1	
			Code	Description	Land	Improvement	Other	P-SCH	1
			22	FARMLAND	210				
		Totals	210						
1356000			Plan9223091	Block	Lot 1	HOSP	1		
			0 0	0	0	0	MUNI-1	1	
			Electoral District	0	Area Size	7.18 AC	MUNI-2	1	
			Code	Description	Land	Improvement	Other	P-SCH	1
			96	TOWN UTILITY	757,650				
		Totals	757,650						
1357000	52 STREET 5316		Plan0521196	Block 1A	Lot 8	HOSP	1		
			4 23	56	15 SE	0	MUNI-1	1	
			Electoral District	0			MUNI-2	1	
			Code	Description	Land	Improvement	Other	P-SCH	1
			4	RESIDENTIAL		485,870			
		Totals	485,870						
1358000	52 STREET 4925		Plan9926031	Block	Lot 3	HOSP	1		
			0 0	0	0		MUNI-1	1	
			Electoral District	0	Area Size	0.85 AC	MUNI-2	1	
			Code	Description	Land	Improvement	Other	P-SCH	1
			37	VACANT INDUSTRIAL	74,110				
		Totals	74,110						
1359000	52 STREET		Plan9926031	Block	Lot 4	HOSP	1		
			0 0	0	0		MUNI-1	1	
			Electoral District	0	Area Size	3.55 AC	MUNI-2	1	
			Code	Description	Land	Improvement	Other	P-SCH	1
			37	VACANT INDUSTRIAL	133,580				
		Totals	133,580						



TOWN OF GIBBONS

Both New and Current Assessments

2023-Mar-10
2:49:55PM

Roll #	Title Holder & Address	Civic	Legal			---- District----			
			Code	Description	Area Size	Code	Number		
1360000			Plan9926031	Block	Lot 5		HOSP	1	
			0 0	0 0			MUNI-1	1	
			Electoral District	0	Area Size	1.98 AC		MUNI-2	1
			Code 98	Description TOWN OWN FACILITIES	Land Improvement	96,980	Other	P-SCH	1
			Totals			96,980			
1361000			Plan9926031	Block	Lot 6		HOSP	1	
			0 0	0 0			MUNI-1	1	
			Electoral District	0	Area Size	1.76 AC		MUNI-2	1
			Code 37	Description VACANT INDUSTRIAL	Land Improvement	94,350	Other	P-SCH	1
			Totals			94,350			
1362000	51 STREET 3949		Plan0226986	Block 18	Lot 188		HOSP	1	
			0 0	0 0			MUNI-1	1	
			Electoral District	0	Area Size	0.69 AC		MUNI-2	1
			Code 4	Description RESIDENTIAL	Land Improvement	393,150	Other	P-SCH	1
			Totals			393,150			
1363000	51 STREET 3945		Plan0226986	Block 18	Lot 189		HOSP	1	
			0 0	0 0			MUNI-1	1	
			Electoral District	0	Area Size	0.55 AC		MUNI-2	1
			Code 4	Description RESIDENTIAL	Land Improvement	429,260	Other	P-SCH	1
			Totals			429,260			
1364000	51 STREET 3941		Plan0226986	Block 18	Lot 190		HOSP	1	
			0 0	0 0			MUNI-1	1	
			Electoral District	0	Area Size	0.46 AC		MUNI-2	1
			Code 4	Description RESIDENTIAL	Land Improvement	394,980	Other	P-SCH	1
			Totals			394,980			



TOWN OF GIBBONS

Both New and Current Assessments

2023-Mar-10
2:49:55PM

Roll #	Title Holder & Address	Civic	Legal	----- District-----					
				Code	Number				
1365000		51 STREET 3937	Plan0226986 0 0 Electoral District	Block 18 0 0 0 Area Size	Lot 191 0.40 AC	HOSP	1		
						MUNI-1	1		
						MUNI-2	1		
						Other P-SCH	1		
						Code 4	Description RESIDENTIAL	Land Improvement	413,930
						Totals		413,930	
1366000		51 STREET 3829	Plan0226986 0 0 Electoral District	Block 18 0 0 0 Area Size	Lot 192 0.36 AC	HOSP	1		
						MUNI-1	1		
						MUNI-2	1		
						Other P-SCH	1		
						Code 4	Description RESIDENTIAL	Land Improvement	369,740
						Totals		369,740	
1367000		51 STREET 3825	Plan0226986 0 0 Electoral District	Block 18 0 0 0 Area Size	Lot 193 0.34 AC	HOSP	1		
						MUNI-1	1		
						MUNI-2	1		
						Other P-SCH	1		
						Code 4	Description RESIDENTIAL	Land Improvement	375,560
						Totals		375,560	
1368000		51 STREET 3821	Plan0226986 0 0 Electoral District	Block 18 0 0 0 Area Size	Lot 194 0.33 AC	HOSP	1		
						MUNI-1	1		
						MUNI-2	1		
						Other P-SCH	1		
						Code 4	Description RESIDENTIAL	Land Improvement	448,700
						Totals		448,700	
1369000		51 STREET 3817	Plan0226986 0 0 Electoral District	Block 18 0 0 0 Area Size	Lot 195 0.33 AC	HOSP	1		
						MUNI-1	1		
						MUNI-2	1		
						Other P-SCH	1		
						Code 4	Description RESIDENTIAL	Land Improvement	403,060
						Totals		403,060	



TOWN OF GIBBONS

Both New and Current Assessments

2023-Mar-10
2:49:55PM

Roll #	Title Holder & Address	Civic	Legal			---- District----	
			Code	Description	Area Size	Code	Number
1370000		51 STREET	Plan0226986	Block 18	Lot 196	HOSP	1
		3813	0 0	0 0		MUNI-1	1
			Electoral District	0 Area Size	0.40 AC	MUNI-2	1
		Code 4	Description RESIDENTIAL	Land Improvement	Other	P-SCH	1
		Totals			449,350		
1371000		LANDING TRAILS DRIVE	Plan0226986	Block 18	Lot 198	HOSP	1
		46	0 0	0 0		MUNI-1	1
			Electoral District	0 Area Size	0.39 AC	MUNI-2	1
		Code 4	Description RESIDENTIAL	Land Improvement	Other	P-SCH	1
		Totals			505,420		
1372000		50 STREET	Plan0226986	Block 36	Lot 1	HOSP	1
		3738	0 0	0 0		MUNI-1	1
			Electoral District	0 Area Size	0.45 AC	MUNI-2	1
		Code 4	Description RESIDENTIAL	Land Improvement	Other	P-SCH	1
		Totals			464,350		
1373000		50 STREET	Plan0226986	Block 36	Lot 2	HOSP	1
		3734	0 0	0 0		MUNI-1	1
			Electoral District	0 Area Size	0.35 AC	MUNI-2	1
		Code 4	Description RESIDENTIAL	Land Improvement	Other	P-SCH	1
		Totals			574,610		
1374000		50 STREET	Plan0226986	Block 36	Lot 3	HOSP	1
		3730	0 0	0 0		MUNI-1	1
			Electoral District	0 Area Size	0.36 AC	MUNI-2	1
		Code 4	Description RESIDENTIAL	Land Improvement	Other	P-SCH	1
		Totals			463,730		



TOWN OF GIBBONS

Both New and Current Assessments

2023-Mar-10
2:49:55PM

Roll #	Title Holder & Address	Civic	Legal			---- District----			
						Code	Number		
1375000	50 STREET 3726		Plan0226986	Block 36	Lot 4	HOSP	1		
			0	0	0	0	MUNI-1	1	
			Electoral District			0		MUNI-2	1
			Code	Description	Land	Improvement	Other	P-SCH	1
			4	RESIDENTIAL		555,810			
Totals			555,810						
1376000	50 STREET 3722		Plan0226986	Block 36	Lot 5	HOSP	1		
			0	0	0	0	MUNI-1	1	
			Electoral District			0	Area Size 0.39 AC	MUNI-2	1
			Code	Description	Land	Improvement	Other	P-SCH	1
			4	RESIDENTIAL		473,660			
Totals			473,660						
1377000	50 STREET 3718		Plan0226986	Block 36	Lot 6	HOSP	1		
			0	0	0	0	MUNI-1	1	
			Electoral District			0	Area Size 0.42 AC	MUNI-2	1
			Code	Description	Land	Improvement	Other	P-SCH	1
			4	RESIDENTIAL		491,810			
Totals			491,810						
1378000			Plan0226986	Block 36	Lot 7ER	HOSP	1		
			0	0	0	0	MUNI-1	1	
			Electoral District			0	Area Size 0.95 AC	MUNI-2	1
			Code	Description	Land	Improvement	Other	P-SCH	1
			90	TOWN RESERVES	115,020				
Totals			115,020						
1379000	50 STREET 3714		Plan0226986	Block 36	Lot 8	HOSP	1		
			0	0	0	0	MUNI-1	1	
			Electoral District			0		MUNI-2	1
			Code	Description	Land	Improvement	Other	P-SCH	1
			4	RESIDENTIAL		461,460			
Totals			461,460						



TOWN OF GIBBONS

Both New and Current Assessments

2023-Mar-10
2:49:55PM

Roll #	Title Holder & Address	Civic	Legal			---- District----				
			Code	Description	Land	Improvement	Code	Number		
1380000		50 STREET	Plan0226986	Block 36	Lot 9		HOSP	1		
		3710	0	0	0	0		MUNI-1	1	
			Electoral District	0					MUNI-2	1
		Code 4	RESIDENTIAL					Other	P-SCH	1
		Totals				407,350				
1381000		50 STREET	Plan0226986	Block 36	Lot 10		HOSP	1		
		3706	0	0	0	0		MUNI-1	1	
			Electoral District	0	Area Size	0.72 AC			MUNI-2	1
		Code 4	RESIDENTIAL					Other	P-SCH	1
		Totals				488,080				
1382000		50 STREET	Plan0226986	Block 36	Lot 11		HOSP	1		
		3702	0	0	0	0		MUNI-1	1	
			Electoral District	0	Area Size	0.67 AC			MUNI-2	1
		Code 4	RESIDENTIAL					Other	P-SCH	1
		Totals				553,730				
1383000		50 STREET	Plan0226986	Block 36	Lot 12		HOSP	1		
		3701	0	0	0	0		MUNI-1	1	
			Electoral District	0	Area Size	0.57 AC			MUNI-2	1
		Code 4	RESIDENTIAL					Other	P-SCH	1
		Totals				494,680				
1384000		50 STREET	Plan0226986	Block 36	Lot 13		HOSP	1		
		3705	0	0	0	0		MUNI-1	1	
			Electoral District	0	Area Size	0.65 AC			MUNI-2	1
		Code 4	RESIDENTIAL					Other	P-SCH	1
		Totals				546,030				



TOWN OF GIBBONS

Both New and Current Assessments

2023-Mar-10
2:49:55PM

Roll #	Title Holder & Address	Civic	Legal	District					
				Code	Number				
1385000	50 STREET 3709		Plan0226986	Block 36	Lot 14	HOSP	1		
			0	0	0	0	MUNI-1	1	
			Electoral District		0	Area Size	0.54 AC	MUNI-2	1
			Code	Description	Land Improvement		Other	P-SCH	1
			4	RESIDENTIAL					
			Totals				476,290		
1386000	50 STREET 3713		Plan0226986	Block 36	Lot 15	HOSP	1		
			0	0	0	0	MUNI-1	1	
			Electoral District		0	Area Size	0.40 AC	MUNI-2	1
			Code	Description	Land Improvement		Other	P-SCH	1
			4	RESIDENTIAL					
			Totals				445,370		
1387000	50 STREET 3717		Plan0226986	Block 36	Lot 16	HOSP	1		
			0	0	0	0	MUNI-1	1	
			Electoral District		0	Area Size	0.43 AC	MUNI-2	1
			Code	Description	Land Improvement		Other	P-SCH	1
			4	RESIDENTIAL					
			Totals				540,350		
1388000	50 STREET 3721		Plan0226986	Block 36	Lot 17	HOSP	1		
			0	0	0	0	MUNI-1	1	
			Electoral District		0	Area Size	0.43 AC	MUNI-2	1
			Code	Description	Land Improvement		Other	P-SCH	1
			4	RESIDENTIAL					
			Totals				459,630		
1389000	50 STREET 3725		Plan0226986	Block 36	Lot 18	HOSP	1		
			0	0	0	0	MUNI-1	1	
			Electoral District		0	Area Size	0.43 AC	MUNI-2	1
			Code	Description	Land Improvement		Other	P-SCH	1
			4	RESIDENTIAL					
			Totals				428,390		



TOWN OF GIBBONS

Both New and Current Assessments

2023-Mar-10
2:49:55PM

Roll #	Title Holder & Address	Civic	Legal			---- District----					
			Code	Description	Land	Improvement	Other	Code	Number		
1390000	50 STREET 3729	50 STREET 3729	Plan0226986	Block 36	Lot 19			HOSP	1		
			0	0	0	0			MUNI-1	1	
			Electoral District			0				MUNI-2	1
			5	VAC.RE.LD.RD		116,340				P-SCH	1
			Totals			116,340					
1391000	50 STREET 3733	50 STREET 3733	Plan0226986	Block 36	Lot 20			HOSP	1		
			0	0	0	0			MUNI-1	1	
			Electoral District			0	Area Size 0.42 AC			MUNI-2	1
			4	RESIDENTIAL		444,510				P-SCH	1
			Totals			444,510					
1392000	50 STREET 3737	50 STREET 3737	Plan0226986	Block 36	Lot 21			HOSP	1		
			0	0	0	0			MUNI-1	1	
			Electoral District			0	Area Size 0.40 AC			MUNI-2	1
			4	RESIDENTIAL		447,480				P-SCH	1
			Totals			447,480					
1393000	50 STREET 3741	50 STREET 3741	Plan0226986	Block 36	Lot 22			HOSP	1		
			0	0	0	0			MUNI-1	1	
			Electoral District			0	Area Size 0.53 AC			MUNI-2	1
			4	RESIDENTIAL		426,780				P-SCH	1
			Totals			426,780					
1394000			Plan0226986	Block 36	Lot 23ER			HOSP	1		
			0	0	0	0			MUNI-1	1	
			Electoral District			0	Area Size 5.41 AC			MUNI-2	1
			90	TOWN RESERVES		411,670				P-SCH	1
			Totals			411,670					



TOWN OF GIBBONS

Both New and Current Assessments

2023-Mar-10
2:49:55PM

Roll #	Title Holder & Address	Civic	Legal	---- District----				
				Code	Number			
1395000			Plan0226986	Block 18	Lot 197PUL	HOSP	1	
			0 0	0 0		MUNI-1	1	
			Electoral District	0 Area Size	0.67 AC	MUNI-2	1	
			Code 96	Description TOWN UTILITY	Land Improvement	Other	P-SCH	1
			Totals		54,310			
1397000	52 STREET 5317		Plan0322750	Block 1	Lot 4	HOSP	1	
			0 0	0 0		MUNI-1	1	
			Electoral District	0 Area Size	0.93 AC	MUNI-2	1	
			Code 4	Description RESIDENTIAL	Land Improvement	Other	P-SCH	1
			Totals		369,630			
1398000			Plan0322750	Block 1	Lot 6ER	HOSP	1	
			4 23	56 15 SE		MUNI-1	1	
			Electoral District	0 Area Size	29.90 AC	MUNI-2	1	
			Code 90	Description TOWN RESERVES	Land Improvement	Other	P-SCH	1
			Totals		284,720			
1399000			Plan0322750	Block 2	Lot 7ER	HOSP	1	
			4 23	56 15 SE		MUNI-1	1	
			Electoral District	0 Area Size	36.82 AC	MUNI-2	1	
			Code 90	Description TOWN RESERVES	Land Improvement	Other	P-SCH	1
			Totals		304,440			
1400000			Plan0322750	Block 1	Lot 5	HOSP	1	
			0 0	0 0		MUNI-1	1	
			Electoral District	0 Area Size	8.55 AC	MUNI-2	1	
			Code 91	Description MUN OWNED - RES LAND	Land Improvement	Other	P-SCH	1
			Totals		350,480			



TOWN OF GIBBONS

Both New and Current Assessments

2023-Mar-10
2:49:55PM

Roll #	Title Holder & Address	Civic	Legal	---- District----			
				Code	Number		
1401000			Plan0322750	Block 1	Lot 8PUL	HOSP	1
			4 23	56 15 SE		MUNI-1	1
			Electoral District	0 Area Size	1.62 AC	MUNI-2	1
			Code 96	Description TOWN UTILITY	Land Improvement	Other P-SCH	1
			Totals		44,520		
1411000	49 AVENUE 4616 1		PlanCONDO05246	Block	Lot UNIT 1	HOSP	1
			0 0	0 0		MUNI-1	1
			Electoral District	0 Area Size	1,270.00 SF	MUNI-2	1
			Code 42	Description TOWNHOUSE/CONDO	Land Improvement	Other P-SCH	1
			Totals		189,800		
1412000	49 AVENUE 4616 2		PlanCONDO05246	Block	Lot UNIT 2	HOSP	1
			0 0	0 0		MUNI-1	1
			Electoral District	0 Area Size	1,270.00 SF	MUNI-2	1
			Code 42	Description TOWNHOUSE/CONDO	Land Improvement	Other P-SCH	1
			Totals		189,800		
1413000	47 STREET 4905 1		PlanCONDO05246	Block	Lot UNIT 3	HOSP	1
			0 0	0 0		MUNI-1	1
			Electoral District	0 Area Size	1,270.00 SF	MUNI-2	1
			Code 42	Description TOWNHOUSE/CONDO	Land Improvement	Other P-SCH	1
			Totals		185,000		
1414000	47 STREET 4905 2		PlanCONDO05246	Block	Lot UNIT 4	HOSP	1
			0 0	0 0		MUNI-1	1
			Electoral District	0 Area Size	1,270.00 SF	MUNI-2	1
			Code 42	Description TOWNHOUSE/CONDO	Land Improvement	Other P-SCH	1
			Totals		185,000		



TOWN OF GIBBONS

Both New and Current Assessments

2023-Mar-10
2:49:55PM

Roll #	Title Holder & Address	Civic	Legal			---- District----				
						Code	Number			
1415000		47 STREET	Plan	CONDO0524	Block	Lot	UNIT 5	HOSP	1	
		4909	0	0	0	0			MUNI-1	1
		1		Electoral District	0	Area Size	1,270.00	SF	MUNI-2	1
		Code	Description	Land	Improvement	Other	P-SCH	1		
		42	TOWNHOUSE/CONDO		185,000					
			Totals				185,000			
1416000		47 STREET	Plan	CONDO0524	Block	Lot	UNIT 6	HOSP	1	
		4909	0	0	0	0			MUNI-1	1
		2		Electoral District	0	Area Size	1,270.00	SF	MUNI-2	1
		Code	Description	Land	Improvement	Other	P-SCH	1		
		42	TOWNHOUSE/CONDO		185,000					
			Totals				185,000			
1417000		47 STREET	Plan	CONDO0524	Block	Lot	UNIT 7	HOSP	1	
		4909	0	0	0	0			MUNI-1	1
		3		Electoral District	0	Area Size	1,270.00	SF	MUNI-2	1
		Code	Description	Land	Improvement	Other	P-SCH	1		
		42	TOWNHOUSE/CONDO		185,000					
			Totals				185,000			
1418000			Plan		Block	Lot		HOSP	1	
			4	23	56	10	SW		MUNI-1	1
				Electoral District	0	Area Size	69.91	AC	MUNI-2	1
		Code	Description	Land	Improvement	Other	P-SCH	1		
		22	FARMLAND		9,310					
			Totals				9,310			
1419000			Plan		Block	Lot		HOSP	1	
			4	23	56	10	SW		MUNI-1	1
				Electoral District	0	Area Size	14.07	AC	MUNI-2	1
		Code	Description	Land	Improvement	Other	P-SCH	1		
		22	FARMLAND		2,150					
			Totals				2,150			



TOWN OF IBBONS

Both New and Current Assessments

2023-Mar-10
2:49:55PM

Roll #	Title Holder & Address	Civic	Legal			---- District----		
						Code	Number	
1422000			Plan	Block	Lot	HOSP	1	
			4 23	56 10 NW		MUNI-1	1	
			Electoral District	0 Area Size	73.83 AC	MUNI-2	1	
			Code	Description	Land Improvement	Other	P-SCH	1
			22	FARMLAND	15,720			
			Totals		15,720			
1423000	50 AVENUE 5602		Plan 0422914	Block 1	Lot 1	HOSP	1	
			4 23	56 10 NW		MUNI-1	1	
			Electoral District	0 Area Size	3.56 AC	MUNI-2	1	
			Code	Description	Land Improvement	Other	P-SCH	1
			4	RESIDENTIAL	492,030			
			Totals		492,030			
1424000			Plan	Block	Lot	HOSP	1	
			4 23	56 10 NW	EXTRA R	MUNI-1	1	
			Electoral District	0 Area Size	3.83 AC	MUNI-2	1	
			Code	Description	Land Improvement	Other	P-SCH	1
			90	TOWN RESERVES	152,640			
			Totals		152,640			
1425000	TWP RD 561A 23230		Plan	Block	Lot	HOSP	1	
			4 23	56 10 NW	EXTRA R	MUNI-1	1	
			Electoral District	0 Area Size	23.23 AC	MUNI-2	1	
			Code	Description	Land Improvement	Other	P-SCH	1
			22	FARMLAND	6,760			
			Totals		6,760			
1426000			Plan	Block	Lot	HOSP	1	
			4 23	56 15 SW		MUNI-1	1	
			Electoral District	0 Area Size	5.68 AC	MUNI-2	1	
			Code	Description	Land Improvement	Other	P-SCH	1
			5	VAC.RE.LD.RD	11,380			
			Totals		11,380			



TOWN OF GIBBONS

Both New and Current Assessments

2023-Mar-10
2:49:55PM

Roll #	Title Holder & Address	Civic	Legal		---- District----					
					Code	Number				
1427000	LANDING TRAILS DRIVE	52	Plan0726630	Block 37	Lot 1	HOSP	1			
						MUNI-1	1			
						MUNI-2	1			
						P-SCH	1			
						Code	Description	Land	Improvement	Other
						4	RESIDENTIAL		351,320	
Totals					351,320					
1428000	LANDING TRAILS DRIVE	56	Plan0726630	Block 37	Lot 2	HOSP	1			
						MUNI-1	1			
						MUNI-2	1			
						P-SCH	1			
						Code	Description	Land	Improvement	Other
						4	RESIDENTIAL		365,940	
Totals					365,940					
1429000	LANDING TRAILS DRIVE	60	Plan0726630	Block 37	Lot 3	HOSP	1			
						MUNI-1	1			
						MUNI-2	1			
						P-SCH	1			
						Code	Description	Land	Improvement	Other
						5	VAC.RE.LD.RD	70,990		
Totals					70,990					
1430000	LANDING TRAILS DRIVE	64	Plan0726630	Block 37	Lot 4	HOSP	1			
						MUNI-1	1			
						MUNI-2	1			
						P-SCH	1			
						Code	Description	Land	Improvement	Other
						4	RESIDENTIAL		375,500	
Totals					375,500					
1431000	39 AVENUE	5117	Plan0726630	Block 37	Lot 5	HOSP	1			
						MUNI-1	1			
						MUNI-2	1			
						P-SCH	1			
						Code	Description	Land	Improvement	Other
						4	RESIDENTIAL		366,770	
Totals					366,770					



TOWN OF GIBBONS

Both New and Current Assessments

2023-Mar-10
2:49:55PM

Roll #	Title Holder & Address	Civic	Legal	---- District----					
				Code	Number				
1432000	39 AVENUE 5113	39 AVENUE 5113	Plan0726630 0 0 Electoral District	Block 37 0 0 0 Area Size	Lot 6 5,782.00 SF Land Improvement	HOSP	1		
						MUNI-1	1		
						MUNI-2	1		
						P-SCH	1		
						Code 4	Description RESIDENTIAL	Other	
						Totals		366,140	
1433000	39 AVENUE 5109	39 AVENUE 5109	Plan0726630 0 0 Electoral District	Block 37 0 0 0 Area Size	Lot 7 8,874.00 SF Land Improvement	HOSP	1		
						MUNI-1	1		
						MUNI-2	1		
						P-SCH	1		
						Code 4	Description RESIDENTIAL	Other	
						Totals		399,990	
1434000	39 AVENUE 5105	39 AVENUE 5105	Plan0726630 0 0 Electoral District	Block 37 0 0 0 Area Size	Lot 8 7,897.00 SF Land Improvement	HOSP	1		
						MUNI-1	1		
						MUNI-2	1		
						P-SCH	1		
						Code 4	Description RESIDENTIAL	Other	
						Totals		340,690	
1435000	39 AVENUE 5101	39 AVENUE 5101	Plan0726630 0 0 Electoral District	Block 37 0 0 0 Area Size	Lot 9 5,555.00 SF Land Improvement	HOSP	1		
						MUNI-1	1		
						MUNI-2	1		
						P-SCH	1		
						Code 4	Description RESIDENTIAL	Other	
						Totals		349,020	
1436000	39 AVENUE 5104	39 AVENUE 5104	Plan0726630 0 0 Electoral District	Block 37 0 0 0 Area Size	Lot 10 6,490.00 SF Land Improvement	HOSP	1		
						MUNI-1	1		
						MUNI-2	1		
						P-SCH	1		
						Code 4	Description RESIDENTIAL	Other	
						Totals		352,680	



TOWN OF GIBBONS

Both New and Current Assessments

2023-Mar-10
2:49:55PM

Roll #	Title Holder & Address	Civic	Legal	----- District-----		Code	Number
				Area Size	Improvement		
1437000		39 AVENUE 5108	Plan0726630 0 0	Block 37 0 0	Lot 11	HOSP	1
						MUNI-1	1
						MUNI-2	1
						P-SCH	1
						Totals	
1438000		39 AVENUE 5112	Plan0726630 0 0	Block 37 0 0	Lot 12	HOSP	1
						MUNI-1	1
						MUNI-2	1
						P-SCH	1
						Totals	
1439000		39 AVENUE 5116	Plan0726630 0 0	Block 37 0 0	Lot 13	HOSP	1
						MUNI-1	1
						MUNI-2	1
						P-SCH	1
						Totals	
1440000		39 AVENUE 5120	Plan0726630 0 0	Block 37 0 0	Lot 14	HOSP	1
						MUNI-1	1
						MUNI-2	1
						P-SCH	1
						Totals	
1441000		39 AVENUE	Plan0726630 0 0	Block 37 0 0	Lot 15PUL	HOSP	1
						MUNI-1	1
						MUNI-2	1
						P-SCH	1
						Totals	



TOWN OF GIBBONS

Both New and Current Assessments

2023-Mar-10
2:49:55PM

Roll #	Title Holder & Address	Civic	Legal	----- District-----		
				Code	Number	
1442000	39 AVENUE 5208		Plan0726630 Block 37 Lot 16	HOSP	1	
				MUNI-1	1	
				MUNI-2	1	
				P-SCH	1	
						0 Area Size 5,187.00 SF
						Land Improvement 364,310
	Code 4	Description RESIDENTIAL				
		Totals			364,310	
1443000	39 AVENUE 5212		Plan0726630 Block 37 Lot 17	HOSP	1	
				MUNI-1	1	
				MUNI-2	1	
				P-SCH	1	
						0 Area Size 4,709.00 SF
						Land Improvement 331,110
	Code 4	Description RESIDENTIAL				
		Totals			331,110	
1444000	39 AVENUE 5216		Plan0726630 Block 37 Lot 18	HOSP	1	
				MUNI-1	1	
				MUNI-2	1	
				P-SCH	1	
						0 Area Size 4,582.00 SF
						Land Improvement 360,450
	Code 4	Description RESIDENTIAL				
		Totals			360,450	
1445000	39 AVENUE 5220		Plan0726630 Block 37 Lot 19	HOSP	1	
				MUNI-1	1	
				MUNI-2	1	
				P-SCH	1	
						0 Area Size 4,439.00 SF
						Land Improvement 376,390
	Code 4	Description RESIDENTIAL				
		Totals			376,390	
1446000	39 AVENUE 5224		Plan0726630 Block 37 Lot 20	HOSP	1	
				MUNI-1	1	
				MUNI-2	1	
				P-SCH	1	
						0 Area Size 4,851.00 SF
						Land Improvement 300,260
	Code 4	Description RESIDENTIAL				
		Totals			300,260	



TOWN OF GIBBONS

Both New and Current Assessments

2023-Mar-10
2:49:55PM

Roll #	Title Holder & Address	Civic	Legal			---- District----	
						Code	Number
1447000		39 AVENUE	Plan0726630	Block 37	Lot 21	HOSP	1
		5228	0 0	0 0		MUNI-1	1
			Electoral District	0 Area Size	5,788.00 SF	MUNI-2	1
		Code	Description	Land Improvement	Other	P-SCH	1
		4	RESIDENTIAL	346,550			
	Totals			346,550			
1448000		39 AVENUE	Plan0726630	Block 37	Lot 22	HOSP	1
		5232	0 0	0 0		MUNI-1	1
			Electoral District	0 Area Size	6,380.00 SF	MUNI-2	1
		Code	Description	Land Improvement	Other	P-SCH	1
		4	RESIDENTIAL	391,370			
	Totals			391,370			
1449000		39 AVENUE	Plan0726630	Block 37	Lot 23	HOSP	1
		5236	0 0	0 0		MUNI-1	1
			Electoral District	0 Area Size	8,985.00 SF	MUNI-2	1
		Code	Description	Land Improvement	Other	P-SCH	1
		4	RESIDENTIAL	343,440			
	Totals			343,440			
1450000		39 AVENUE	Plan0726630	Block 37	Lot 24	HOSP	1
		5240	0 0	0 0		MUNI-1	1
			Electoral District	0 Area Size	6,243.00 SF	MUNI-2	1
		Code	Description	Land Improvement	Other	P-SCH	1
		4	RESIDENTIAL	365,330			
	Totals			365,330			
1451000		39 AVENUE	Plan0726630	Block 37	Lot 25	HOSP	1
		5239	0 0	0 0		MUNI-1	1
			Electoral District	0 Area Size	8,186.00 SF	MUNI-2	1
		Code	Description	Land Improvement	Other	P-SCH	1
		4	RESIDENTIAL	395,910			
	Totals			395,910			



TOWN OF GIBBONS

Both New and Current Assessments

2023-Mar-10
2:49:55PM

Roll #	Title Holder & Address	Civic	Legal			---- District----	
			Code	Description	Area Size	Code	Number
1452000		39 AVENUE	Plan0726630	Block 37	Lot 26	HOSP	1
		5235	0 0	0 0		MUNI-1	1
			Electoral District	0 Area Size	9,006.00 SF	MUNI-2	1
		Code 4	Description RESIDENTIAL	Land Improvement	Other	P-SCH	1
		Totals			392,010		
1453000		39 AVENUE	Plan0726630	Block 37	Lot 27	HOSP	1
		5231	0 0	0 0		MUNI-1	1
			Electoral District	0 Area Size	5,597.00 SF	MUNI-2	1
		Code 4	Description RESIDENTIAL	Land Improvement	Other	P-SCH	1
		Totals			343,340		
1454000		39 AVENUE	Plan0726630	Block 37	Lot 28	HOSP	1
		5227	0 0	0 0		MUNI-1	1
			Electoral District	0 Area Size	4,826.00 SF	MUNI-2	1
		Code 4	Description RESIDENTIAL	Land Improvement	Other	P-SCH	1
		Totals			347,060		
1455000		39 AVENUE	Plan0726630	Block 37	Lot 29	HOSP	1
		5223	0 0	0 0		MUNI-1	1
			Electoral District	0 Area Size	5,118.00 SF	MUNI-2	1
		Code 4	Description RESIDENTIAL	Land Improvement	Other	P-SCH	1
		Totals			383,590		
1456000		39 AVENUE	Plan0726630	Block 37	Lot 30	HOSP	1
		5219	0 0	0 0		MUNI-1	1
			Electoral District	0 Area Size	4,830.00 SF	MUNI-2	1
		Code 4	Description RESIDENTIAL	Land Improvement	Other	P-SCH	1
		Totals			400,020		



TOWN OF GIBBONS

Both New and Current Assessments

2023-Mar-10
2:49:55PM

Roll #	Title Holder & Address	Civic	Legal	----- District-----						
				Code	Number					
1457000		39 AVENUE 5215	Plan0726630 0 0 Electoral District	Block 37 0 0 0 Area Size	Lot 31 5,118.00 SF	HOSP	1			
						MUNI-1	1			
						MUNI-2	1			
						P-SCH	1			
						Code 4	Description RESIDENTIAL	Land Improvement	Other	
						Totals			374,220	
1458000		39 AVENUE 5211	Plan0726630 0 0 Electoral District	Block 37 0 0 0 Area Size	Lot 32 5,788.00 SF	HOSP	1			
						MUNI-1	1			
						MUNI-2	1			
						P-SCH	1			
						Code 4	Description RESIDENTIAL	Land Improvement	Other	
						Totals			360,090	
1459000		LANDING TRAILS DRIVE 68	Plan0726630 0 0 Electoral District	Block 37 0 0 0 Area Size	Lot 33 5,434.00 SF	HOSP	1			
						MUNI-1	1			
						MUNI-2	1			
						P-SCH	1			
						Code 4	Description RESIDENTIAL	Land Improvement	Other	
						Totals			374,470	
1460000		LANDING TRAILS DRIVE 72	Plan0726630 0 0 Electoral District	Block 37 0 0 0 Area Size	Lot 34 4,704.00 SF	HOSP	1			
						MUNI-1	1			
						MUNI-2	1			
						P-SCH	1			
						Code 4	Description RESIDENTIAL	Land Improvement	Other	
						Totals			397,190	
1461000		LANDING TRAILS DRIVE 76	Plan0726630 0 0 Electoral District	Block 37 0 0 0 Area Size	Lot 35 4,683.00 SF	HOSP	1			
						MUNI-1	1			
						MUNI-2	1			
						P-SCH	1			
						Code 4	Description RESIDENTIAL	Land Improvement	Other	
						Totals			342,730	



TOWN OF GIBBONS

Both New and Current Assessments

2023-Mar-10
2:49:55PM

Roll #	Title Holder & Address	Civic	Legal			---- District----			
			Code	Description	Area Size	Code	Number		
1462000		LANDING TRAILS DRIVE	Plan0726630	Block 37	Lot 36		HOSP	1	
		80	0 0	0 0			MUNI-1	1	
			Electoral District	0	Area Size	4,683.00 SF		MUNI-2	1
		Code	Description	Land	Improvement	Other		P-SCH	1
		4	RESIDENTIAL		414,400				
	Totals				414,400				
1463000		LANDING TRAILS DRIVE	Plan0726630	Block 37	Lot 37		HOSP	1	
		84	0 0	0 0			MUNI-1	1	
			Electoral District	0	Area Size	4,683.00 SF		MUNI-2	1
		Code	Description	Land	Improvement	Other		P-SCH	1
		4	RESIDENTIAL		350,990				
	Totals				350,990				
1464000		LANDING TRAILS DRIVE	Plan0726630	Block 37	Lot 38		HOSP	1	
		88	0 0	0 0			MUNI-1	1	
			Electoral District	0	Area Size	4,716.00 SF		MUNI-2	1
		Code	Description	Land	Improvement	Other		P-SCH	1
		4	RESIDENTIAL		348,130				
	Totals				348,130				
1465000		LANDING TRAILS DRIVE	Plan0726630	Block 37	Lot 39		HOSP	1	
		92	0 0	0 0			MUNI-1	1	
			Electoral District	0	Area Size	4,872.00 SF		MUNI-2	1
		Code	Description	Land	Improvement	Other		P-SCH	1
		4	RESIDENTIAL		332,130				
	Totals				332,130				
1466000		LANDING TRAILS DRIVE	Plan0726630	Block 37	Lot 40		HOSP	1	
		96	0 0	0 0			MUNI-1	1	
			Electoral District	0	Area Size	9,339.00 SF		MUNI-2	1
		Code	Description	Land	Improvement	Other		P-SCH	1
		4	RESIDENTIAL		374,180				
	Totals				374,180				



TOWN OF GIBBONS

Both New and Current Assessments

2023-Mar-10
2:49:55PM

Roll #	Title Holder & Address	Civic	Legal	----- District-----		Code	Number
				Area Size	SF		
1467000		LANDING TRAILS DRIVE 100	Plan0726630	Block 37	Lot 41	HOSP	1
						MUNI-1	1
						MUNI-2	1
						P-SCH	1
		Electoral District	0	Area Size	7,675.00	SF	
		Code	Description	Land	Improvement	Other	
		4	RESIDENTIAL		402,570		
		Totals			402,570		
1468000		LANDING TRAILS DRIVE 104	Plan0726630	Block 37	Lot 42	HOSP	1
						MUNI-1	1
						MUNI-2	1
						P-SCH	1
		Electoral District	0	Area Size	5,253.00	SF	
		Code	Description	Land	Improvement	Other	
		4	RESIDENTIAL		341,860		
		Totals			341,860		
1469000		LANDING TRAILS DRIVE 97	Plan0726630	Block 37	Lot 43	HOSP	1
						MUNI-1	1
						MUNI-2	1
						P-SCH	1
		Electoral District	0	Area Size	4,901.00	SF	
		Code	Description	Land	Improvement	Other	
		4	RESIDENTIAL		375,830		
		Totals			375,830		
1470000		LANDING TRAILS DRIVE 93	Plan0726630	Block 37	Lot 44	HOSP	1
						MUNI-1	1
						MUNI-2	1
						P-SCH	1
		Electoral District	0	Area Size	7,521.00	SF	
		Code	Description	Land	Improvement	Other	
		4	RESIDENTIAL		365,210		
		Totals			365,210		
1471000		LANDING TRAILS DRIVE 89	Plan0726630	Block 37	Lot 45	HOSP	1
						MUNI-1	1
						MUNI-2	1
						P-SCH	1
		Electoral District	0	Area Size	9,160.00	SF	
		Code	Description	Land	Improvement	Other	
		4	RESIDENTIAL		396,650		
		Totals			396,650		



TOWN OF GIBBONS

Both New and Current Assessments

2023-Mar-10
2:49:55PM

Roll #	Title Holder & Address	Civic	Legal			---- District----					
			Code	Description	Area Size	Code	Number				
1477000	52 STREET 3834	Plan0726630	Block 37	Lot 51		HOSP	1				
					0	0	0	MUNI-1	1		
					Electoral District		0	Area Size	6,525.00 SF	MUNI-2	1
					4	RESIDENTIAL	Land	Improvement	Other	P-SCH	1
					Totals			371,930			
1478000	52 STREET 3830	Plan0726630	Block 37	Lot 52		HOSP	1				
					0	0	0	MUNI-1	1		
					Electoral District		0	Area Size	5,300.00 SF	MUNI-2	1
					4	RESIDENTIAL	Land	Improvement	Other	P-SCH	1
					Totals			386,220			
1479000	52 STREET 3826	Plan0726630	Block 37	Lot 53		HOSP	1				
					0	0	0	MUNI-1	1		
					Electoral District		0	Area Size	4,884.00 SF	MUNI-2	1
					4	RESIDENTIAL	Land	Improvement	Other	P-SCH	1
					Totals			362,980			
1480000	52 STREET 3822	Plan0726630	Block 37	Lot 54		HOSP	1				
					0	0	0	MUNI-1	1		
					Electoral District		0	Area Size	4,884.00 SF	MUNI-2	1
					4	RESIDENTIAL	Land	Improvement	Other	P-SCH	1
					Totals			371,390			
1481000	52 STREET 3818	Plan0726630	Block 37	Lot 55		HOSP	1				
					0	0	0	MUNI-1	1		
					Electoral District		0	Area Size	4,984.00 SF	MUNI-2	1
					4	RESIDENTIAL	Land	Improvement	Other	P-SCH	1
					Totals			373,700			



TOWN OF GIBBONS

Both New and Current Assessments

2023-Mar-10
2:49:55PM

Roll #	Title Holder & Address	Civic	Legal	----- District-----		Code	Number		
				Land	Improvement			Other	
1482000	52 STREET 3814		Plan0726630	Block 37	Lot 56	HOSP	1		
			0	0	0	0	MUNI-1	1	
			Electoral District		0	Area Size	5,053.00 SF	MUNI-2	1
			Code	Description	Land	Improvement	Other	P-SCH	1
			4	RESIDENTIAL		394,890			
			Totals			394,890			
1483000	52 STREET 3810		Plan0726630	Block 37	Lot 57	HOSP	1		
			0	0	0	0	MUNI-1	1	
			Electoral District		0	Area Size	5,062.00 SF	MUNI-2	1
			Code	Description	Land	Improvement	Other	P-SCH	1
			4	RESIDENTIAL		376,890			
			Totals			376,890			
1484000	52 STREET 3806		Plan0726630	Block 37	Lot 58	HOSP	1		
			0	0	0	0	MUNI-1	1	
			Electoral District		0	Area Size	5,579.00 SF	MUNI-2	1
			Code	Description	Land	Improvement	Other	P-SCH	1
			4	RESIDENTIAL		354,230			
			Totals			354,230			
1485000	38 AVENUE 5218		Plan0726630	Block 37	Lot 59	HOSP	1		
			0	0	0	0	MUNI-1	1	
			Electoral District		0	Area Size	5,390.00 SF	MUNI-2	1
			Code	Description	Land	Improvement	Other	P-SCH	1
			4	RESIDENTIAL		384,380			
			Totals			384,380			
1486000	38 AVENUE 5222		Plan0726630	Block 37	Lot 60	HOSP	1		
			0	0	0	0	MUNI-1	1	
			Electoral District		0			MUNI-2	1
			Code	Description	Land	Improvement	Other	P-SCH	1
			4	RESIDENTIAL		349,130			
			Totals			349,130			



TOWN OF GIBBONS

Both New and Current Assessments

2023-Mar-10
2:49:55PM

Roll #	Title Holder & Address	Civic	Legal	----- District-----		Code	Number
				Land	Improvement		
1487000		38 AVENUE	Plan0726630	Block 37	Lot 61	HOSP	1
		5226	0 0	0 0		MUNI-1	1
			Electoral District	0 Area Size	4,840.00 SF	MUNI-2	1
		Code 4	Description RESIDENTIAL	Land Improvement	Other	P-SCH	1
		Totals			353,480		
1488000		38 AVENUE	Plan0726630	Block 37	Lot 62	HOSP	1
		5230	0 0	0 0		MUNI-1	1
			Electoral District	0 Area Size	4,620.00 SF	MUNI-2	1
		Code 4	Description RESIDENTIAL	Land Improvement	Other	P-SCH	1
		Totals			348,520		
1489000		38 AVENUE	Plan0726630	Block 37	Lot 63	HOSP	1
		5234	0 0	0 0		MUNI-1	1
			Electoral District	0 Area Size	4,620.00 SF	MUNI-2	1
		Code 4	Description RESIDENTIAL	Land Improvement	Other	P-SCH	1
		Totals			352,810		
1490000		38 AVENUE	Plan0726630	Block 37	Lot 64	HOSP	1
		5238	0 0	0 0		MUNI-1	1
			Electoral District	0 Area Size	5,190.00 SF	MUNI-2	1
		Code 4	Description RESIDENTIAL	Land Improvement	Other	P-SCH	1
		Totals			370,300		
1491000		52 STREET	Plan0726630	Block 38	Lot 1	HOSP	1
		3841	0 0	0 0		MUNI-1	1
			Electoral District	0 Area Size	6,599.00 SF	MUNI-2	1
		Code 4	Description RESIDENTIAL	Land Improvement	Other	P-SCH	1
		Totals			324,530		



TOWN OF GIBBONS

Both New and Current Assessments

2023-Mar-10
2:49:55PM

Roll #	Title Holder & Address	Civic	Legal	----- District-----		Code	Number		
				Land	Improvement			Other	
1492000	52 STREET 3837		Plan0726630	Block 38	Lot 2	HOSP	1		
			0	0	0	0	MUNI-1	1	
			Electoral District		0	Area Size	6,189.00 SF	MUNI-2	1
			Code	Description	Land	Improvement	Other	P-SCH	1
			4	RESIDENTIAL			350,450		
Totals					350,450				
1493000	52 STREET 3833		Plan0726630	Block 38	Lot 3	HOSP	1		
			0	0	0	0	MUNI-1	1	
			Electoral District		0	Area Size	5,769.00 SF	MUNI-2	1
			Code	Description	Land	Improvement	Other	P-SCH	1
			5	VAC.RE.LD.RD			73,880		
Totals					73,880				
1494000	52 STREET 3829		Plan0726630	Block 38	Lot 4	HOSP	1		
			0	0	0	0	MUNI-1	1	
			Electoral District		0	Area Size	5,452.00 SF	MUNI-2	1
			Code	Description	Land	Improvement	Other	P-SCH	1
			4	RESIDENTIAL			387,550		
Totals					387,550				
1495000	52 STREET 3825		Plan0726630	Block 38	Lot 5	HOSP	1		
			0	0	0	0	MUNI-1	1	
			Electoral District		0	Area Size	5,230.00 SF	MUNI-2	1
			Code	Description	Land	Improvement	Other	P-SCH	1
			4	RESIDENTIAL			364,530		
Totals					364,530				
1496000	52 STREET 3821		Plan0726630	Block 38	Lot 6	HOSP	1		
			0	0	0	0	MUNI-1	1	
			Electoral District		0	Area Size	5,102.00 SF	MUNI-2	1
			Code	Description	Land	Improvement	Other	P-SCH	1
			4	RESIDENTIAL			351,140		
Totals					351,140				



TOWN OF GIBBONS

Both New and Current Assessments

2023-Mar-10
2:49:55PM

Roll #	Title Holder & Address	Civic	Legal	----- District-----		Code	Number	
				Land	Improvement			Other
1497000		52 STREET	Plan0726630	Block 38	Lot 7	HOSP	1	
		3817	0 0	0 0		MUNI-1	1	
			Electoral District	0			MUNI-2	1
		Code	Description				P-SCH	1
		4	RESIDENTIAL		359,350			
		Totals		359,350				
1498000		52 STREET	Plan0726630	Block 38	Lot 8	HOSP	1	
		3813	0 0	0 0		MUNI-1	1	
			Electoral District	0	Area Size 4,746.00 SF		MUNI-2	1
		Code	Description				P-SCH	1
		4	RESIDENTIAL		326,280			
		Totals		326,280				
1499000		52 STREET	Plan0726630	Block 38	Lot 9	HOSP	1	
		3809	0 0	0 0		MUNI-1	1	
			Electoral District	0	Area Size 4,746.00 SF		MUNI-2	1
		Code	Description				P-SCH	1
		4	RESIDENTIAL		333,600			
		Totals		333,600				
1500000		52 STREET	Plan0726630	Block 38	Lot 10	HOSP	1	
		3805	0 0	0 0		MUNI-1	1	
			Electoral District	0	Area Size 4,746.00 SF		MUNI-2	1
		Code	Description				P-SCH	1
		4	RESIDENTIAL		355,550			
		Totals		355,550				
1501000		52 STREET	Plan0726630	Block 38	Lot 11	HOSP	1	
		3801	0 0	0 0		MUNI-1	1	
			Electoral District	0	Area Size 6,248.00 SF		MUNI-2	1
		Code	Description				P-SCH	1
		4	RESIDENTIAL		377,260			
		Totals		377,260				



TOWN OF GIBBONS

Both New and Current Assessments

2023-Mar-10
2:49:55PM

Roll #	Title Holder & Address	Civic	Legal	----- District-----							
				Code	Number						
1502000		38 AVENUE 5201	Plan0726630 0 0 Electoral District	Block 38 0 0 0 Area Size	Lot 12 6,458.00 SF	HOSP	1				
						MUNI-1	1				
						MUNI-2	1				
						P-SCH	1				
						Code 4	Description RESIDENTIAL	Land	Improvement	Other	
						Totals		372,610			
1503000		38 AVENUE	Plan0726630 0 0 Electoral District	Block 38 0 0 0 Area Size	Lot 13PUL 2,280.00 SF	HOSP	1				
						MUNI-1	1				
						MUNI-2	1				
						P-SCH	1				
						Code 96	Description TOWN UTILITY	Land	Improvement	Other	
						Totals		17,810			
1504000		38 AVENUE 5205	Plan0726630 0 0 Electoral District	Block 38 0 0 0 Area Size	Lot 14 5,807.00 SF	HOSP	1				
						MUNI-1	1				
						MUNI-2	1				
						P-SCH	1				
						Code 4	Description RESIDENTIAL	Land	Improvement	Other	
						Totals		369,800			
1505000		38 AVENUE 5209	Plan0726630 0 0 Electoral District	Block 38 0 0 0 Area Size	Lot 15 5,229.00 SF	HOSP	1				
						MUNI-1	1				
						MUNI-2	1				
						P-SCH	1				
						Code 4	Description RESIDENTIAL	Land	Improvement	Other	
						Totals		330,260			
1506000		38 AVENUE 5213	Plan0726630 0 0 Electoral District	Block 38 0 0 0 Area Size	Lot 16 4,855.00 SF	HOSP	1				
						MUNI-1	1				
						MUNI-2	1				
						P-SCH	1				
						Code 4	Description RESIDENTIAL	Land	Improvement	Other	
						Totals		364,310			



TOWN OF GIBBONS

Both New and Current Assessments

2023-Mar-10
2:49:55PM

Roll #	Title Holder & Address	Civic	Legal	---- District----				
				Code	Number			
1507000		38 AVENUE	Plan0726630	Block 38	Lot 17	HOSP	1	
		5217	0 0	0 0		MUNI-1	1	
			Electoral District	0 Area Size	4,775.00 SF	MUNI-2	1	
		Code	Description	Land	Improvement	Other	P-SCH	1
		4	RESIDENTIAL		367,410			
			Totals		367,410			
1508000		38 AVENUE	Plan0726630	Block 38	Lot 18	HOSP	1	
		5221	0 0	0 0		MUNI-1	1	
			Electoral District	0 Area Size	4,717.00 SF	MUNI-2	1	
		Code	Description	Land	Improvement	Other	P-SCH	1
		4	RESIDENTIAL		389,060			
			Totals		389,060			
1509000		38 AVENUE	Plan0726630	Block 38	Lot 19	HOSP	1	
		5225	0 0	0 0		MUNI-1	1	
			Electoral District	0 Area Size	4,700.00 SF	MUNI-2	1	
		Code	Description	Land	Improvement	Other	P-SCH	1
		4	RESIDENTIAL		383,800			
			Totals		383,800			
1510000		38 AVENUE	Plan0726630	Block 38	Lot 20	HOSP	1	
		5229	0 0	0 0		MUNI-1	1	
			Electoral District	0 Area Size	4,725.00 SF	MUNI-2	1	
		Code	Description	Land	Improvement	Other	P-SCH	1
		4	RESIDENTIAL		344,620			
			Totals		344,620			
1511000		38 AVENUE	Plan0726630	Block 38	Lot 21	HOSP	1	
		5233	0 0	0 0		MUNI-1	1	
			Electoral District	0 Area Size	4,800.00 SF	MUNI-2	1	
		Code	Description	Land	Improvement	Other	P-SCH	1
		4	RESIDENTIAL		364,000			
			Totals		364,000			



TOWN OF GIBBONS

Both New and Current Assessments

2023-Mar-10
2:49:55PM

Roll #	Title Holder & Address	Civic	Legal	----- District-----						
				Code	Number					
1512000		53 STREET 3735	Plan0726630 0 0 Electoral District	Block 38 0 0 0 Area Size	Lot 22 5,358.00 SF	HOSP	1			
						MUNI-1	1			
						MUNI-2	1			
						P-SCH	1			
						Code	Description	Land	Improvement	Other
						4	RESIDENTIAL		358,460	
Totals				358,460						
1513000		37 AVENUE	Plan0726630 0 0 Electoral District	Block 35 0 0 0 Area Size	Lot 2MR 6.18 AC	HOSP	1			
						MUNI-1	1			
						MUNI-2	1			
						P-SCH	1			
						Code	Description	Land	Improvement	Other
						98	TOWN OWN FACILITIES		453,050	
Totals				453,050						
1514000		50 STREET 4135	Plan1221030 0 0 Electoral District	Block 1 0 0 0 Area Size	Lot 1 9,275.00 SF	HOSP	1			
						MUNI-1	1			
						MUNI-2	1			
						P-SCH	1			
						Code	Description	Land	Improvement	Other
						4	RESIDENTIAL		382,080	
Totals				382,080						
1515000		50 STREET 4131	Plan1221030 0 0 Electoral District	Block 1 0 0 0 Area Size	Lot 2 7,671.00 SF	HOSP	1			
						MUNI-1	1			
						MUNI-2	1			
						P-SCH	1			
						Code	Description	Land	Improvement	Other
						4	RESIDENTIAL		406,090	
Totals				406,090						
1516000		50 STREET 4127	Plan1221030 0 0 Electoral District	Block 1 0 0 0 Area Size	Lot 3 7,522.00 SF	HOSP	1			
						MUNI-1	1			
						MUNI-2	1			
						P-SCH	1			
						Code	Description	Land	Improvement	Other
						4	RESIDENTIAL		424,240	
Totals				424,240						



TOWN OF GIBBONS

Both New and Current Assessments

2023-Mar-10
2:49:55PM

Roll #	Title Holder & Address	Civic	Legal	----- District-----				
				Code	Number			
1517000		50 STREET	Plan 1221030	Block 1	Lot 4	HOSP	1	
		4123	0 0	0 0		MUNI-1	1	
			Electoral District	0 Area Size	7,430.00 SF	MUNI-2	1	
		Code	Description	Land	Improvement	Other	P-SCH	1
		4	RESIDENTIAL		409,180			
			Totals		409,180			
1518000		50 STREET	Plan 1221030	Block 1	Lot 5	HOSP	1	
		4119	0 0	0 0		MUNI-1	1	
			Electoral District	0 Area Size	7,009.00 SF	MUNI-2	1	
		Code	Description	Land	Improvement	Other	P-SCH	1
		4	RESIDENTIAL		412,580			
			Totals		412,580			
1519000		50 STREET	Plan 1221030	Block 1	Lot 6	HOSP	1	
		4115	0 0	0 0		MUNI-1	1	
			Electoral District	0 Area Size	6,605.00 SF	MUNI-2	1	
		Code	Description	Land	Improvement	Other	P-SCH	1
		4	RESIDENTIAL		326,640			
			Totals		326,640			
1520000		50 STREET	Plan 1221030	Block 1	Lot 7	HOSP	1	
		4111	0 0	0 0		MUNI-1	1	
			Electoral District	0 Area Size	6,138.00 SF	MUNI-2	1	
		Code	Description	Land	Improvement	Other	P-SCH	1
		4	RESIDENTIAL		389,870			
			Totals		389,870			
1521000		50 STREET	Plan 1221030	Block 1	Lot 8	HOSP	1	
		4107	0 0	0 0		MUNI-1	1	
			Electoral District	0 Area Size	6,894.00 SF	MUNI-2	1	
		Code	Description	Land	Improvement	Other	P-SCH	1
		4	RESIDENTIAL		329,830			
			Totals		329,830			



TOWN OF GIBBONS

Both New and Current Assessments

2023-Mar-10
2:49:55PM

Roll #	Title Holder & Address	Civic	Legal	----- District-----					
				Code	Number				
1522000	50 STREET 4103	50 STREET 4103	Plan 1221030	Block 1	Lot 9	HOSP	1		
			0	0	0	0	MUNI-1	1	
			Electoral District		0	Area Size	8,690.00 SF	MUNI-2	1
			Code	Description	Land	Improvement	Other	P-SCH	1
			4	RESIDENTIAL			385,290		
			Totals				385,290		
1523000	50 STREET 4100	50 STREET 4100	Plan 1221030	Block 1	Lot 10	HOSP	1		
			0	0	0	0	MUNI-1	1	
			Electoral District		0	Area Size	7,456.00 SF	MUNI-2	1
			Code	Description	Land	Improvement	Other	P-SCH	1
			4	RESIDENTIAL			365,980		
			Totals				365,980		
1524000	50 STREET 4104	50 STREET 4104	Plan 1221030	Block 1	Lot 11	HOSP	1		
			0	0	0	0	MUNI-1	1	
			Electoral District		0	Area Size	11,124.00 SF	MUNI-2	1
			Code	Description	Land	Improvement	Other	P-SCH	1
			4	RESIDENTIAL			445,690		
			Totals				445,690		
1525000	50 STREET 4108	50 STREET 4108	Plan 1221030	Block 1	Lot 13	HOSP	1		
			0	0	0	0	MUNI-1	1	
			Electoral District		0	Area Size	7,594.00 SF	MUNI-2	1
			Code	Description	Land	Improvement	Other	P-SCH	1
			4	RESIDENTIAL			404,560		
			Totals				404,560		
1526000	50 STREET 4112	50 STREET 4112	Plan 1221030	Block 1	Lot 14	HOSP	1		
			0	0	0	0	MUNI-1	1	
			Electoral District		0	Area Size	5,711.00 SF	MUNI-2	1
			Code	Description	Land	Improvement	Other	P-SCH	1
			4	RESIDENTIAL			411,560		
			Totals				411,560		



TOWN OF GIBBONS

Both New and Current Assessments

2023-Mar-10
2:49:55PM

Roll #	Title Holder & Address	Civic	Legal	---- District----					
				Code	Number				
1527000	50 STREET 4116	50 STREET 4116	Plan 1221030	Block 1	Lot 15	HOSP	1		
			0	0	0	0	MUNI-1	1	
			Electoral District		0	Area Size	5,219.00 SF	MUNI-2	1
			Code	Description	Land	Improvement	Other	P-SCH	1
			4	RESIDENTIAL			391,940		
			Totals				391,940		
1528000	50 STREET 4120	50 STREET 4120	Plan 1221030	Block 1	Lot 16	HOSP	1		
			0	0	0	0	MUNI-1	1	
			Electoral District		0	Area Size	5,219.00 SF	MUNI-2	1
			Code	Description	Land	Improvement	Other	P-SCH	1
			4	RESIDENTIAL			359,800		
			Totals				359,800		
1529000	50 STREET 4124	50 STREET 4124	Plan 1221030	Block 1	Lot 17	HOSP	1		
			0	0	0	0	MUNI-1	1	
			Electoral District		0	Area Size	5,219.00 SF	MUNI-2	1
			Code	Description	Land	Improvement	Other	P-SCH	1
			4	RESIDENTIAL			347,110		
			Totals				347,110		
1530000	50 STREET 4128	50 STREET 4128	Plan 1221030	Block 1	Lot 18	HOSP	1		
			0	0	0	0	MUNI-1	1	
			Electoral District		0			MUNI-2	1
			Code	Description	Land	Improvement	Other	P-SCH	1
			4	RESIDENTIAL			394,970		
			Totals				394,970		
1531000	50 STREET 4132	50 STREET 4132	Plan 1221030	Block 1	Lot 19	HOSP	1		
			0	0	0	0	MUNI-1	1	
			Electoral District		0	Area Size	5,219.00 SF	MUNI-2	1
			Code	Description	Land	Improvement	Other	P-SCH	1
			4	RESIDENTIAL			368,940		
			Totals				368,940		



TOWN OF GIBBONS

Both New and Current Assessments

2023-Mar-10
2:49:55PM

Roll #	Title Holder & Address	Civic	Legal	District					
				Code	Number				
1532000	50 STREET 4136		Plan 1221030	Block 1	Lot 20	HOSP	1		
			0	0	0	0	MUNI-1	1	
			Electoral District		0	Area Size	5,147.00 SF	MUNI-2	1
			Code	Description	Land	Improvement	Other	P-SCH	1
			4	RESIDENTIAL		363,830			
			Totals				363,830		
1533000	50 STREET 4140		Plan 1221030	Block 1	Lot 21	HOSP	1		
			0	0	0	0	MUNI-1	1	
			Electoral District		0	Area Size	4,987.00 SF	MUNI-2	1
			Code	Description	Land	Improvement	Other	P-SCH	1
			4	RESIDENTIAL		389,070			
			Totals				389,070		
1534000			Plan 1221030	Block 1	Lot 22PUL	HOSP	1		
			0	0	0	0	MUNI-1	1	
			Electoral District		0	Area Size	4,304.00 SF	MUNI-2	1
			Code	Description	Land	Improvement	Other	P-SCH	1
			90	TOWN RESERVES	33,340				
			Totals				33,340		
1535000			Plan 1221030	Block 1	Lot 12MR	HOSP	1		
			0	0	0	0	MUNI-1	1	
			Electoral District		0			MUNI-2	1
			Code	Description	Land	Improvement	Other	P-SCH	1
			90	TOWN RESERVES	20,420				
			Totals				20,420		
1536000	51 STREET 4811 B		Plan 1521021	Block 5	Lot 22	HOSP	1		
			0	0	0	0	MUNI-1	1	
			Electoral District		0	Area Size	3,125.00 SF	MUNI-2	1
			Code	Description	Land	Improvement	Other	P-SCH	1
			41	DUPLEX		216,710			
			Totals				216,710		



TOWN OF GIBBONS

Both New and Current Assessments

2023-Mar-10
2:49:55PM

Roll #	Title Holder & Address	Civic	Legal	Area Size			--- District ---		
				Land	Improvement	Other	Code	Number	
1537000		51 STREET	Plan 1521021	Block 5	Lot 21		HOSP	1	
		4811					MUNI-1	1	
		A	Electoral District	0	Area Size	3,125.00 SF		MUNI-2	1
		Code	Description					P-SCH	1
		41	DUPLEX			227,030			
		Totals			227,030				
1538000		49 AVENUE	Plan 1920356	Block 3	Lot 8		HOSP	1	
		4932					MUNI-1	1	
			Electoral District	0				MUNI-2	1
		Code	Description					P-SCH	1
		41	DUPLEX			280,270			
		Totals			280,270				
1539000		49 AVENUE	Plan 1920356	Block 3	Lot 9		HOSP	1	
		4928					MUNI-1	1	
			Electoral District	0				MUNI-2	1
		Code	Description					P-SCH	1
		41	DUPLEX			272,650			
		Totals			272,650				
1540000		49 AVENUE	Plan 1920356	Block 3	Lot 10		HOSP	1	
		4924					MUNI-1	1	
			Electoral District	0				MUNI-2	1
		Code	Description					P-SCH	1
		5	VAC.RE.LD.RD			55,020			
		Totals			55,020				
1541000		49 AVENUE	Plan 1920356	Block 3	Lot 11		HOSP	1	
		4920					MUNI-1	1	
			Electoral District	0				MUNI-2	1
		Code	Description					P-SCH	1
		5	VAC.RE.LD.RD			55,020			
		Totals			55,020				



TOWN OF GIBBONS

Both New and Current Assessments

2023-Mar-10
2:49:55PM

Roll #	Title Holder & Address	Civic	Legal	----- District-----				
				Code	Number			
1542000		49 AVENUE	Plan 1920356	Block 3	Lot 12	HOSP	1	
		4916				MUNI-1	1	
			Electoral District	0			MUNI-2	1
		Code	Description	Land	Improvement	Other	P-SCH	1
		5	VAC.RE.LD.RD	55,020				
	Totals		55,020					
1543000		49 AVENUE	Plan 1920356	Block 3	Lot 13	HOSP	1	
		4912				MUNI-1	1	
			Electoral District	0			MUNI-2	1
		Code	Description	Land	Improvement	Other	P-SCH	1
		5	VAC.RE.LD.RD	55,020				
	Totals		55,020					
1544000		49 AVENUE	Plan 1920356	Block 3	Lot 14	HOSP	1	
		4908				MUNI-1	1	
			Electoral District	0			MUNI-2	1
		Code	Description	Land	Improvement	Other	P-SCH	1
		5	VAC.RE.LD.RD	55,020				
	Totals		55,020					
1545000		49 AVENUE	Plan 1920356	Block 3	Lot 15	HOSP	1	
		4904				MUNI-1	1	
			Electoral District	0			MUNI-2	1
		Code	Description	Land	Improvement	Other	P-SCH	1
		5	VAC.RE.LD.RD	62,640				
	Totals		62,640					
1900000		50 STREET	Plan 1523914	Block 4	Lot 14A	HOSP	1	
		5031				MUNI-1	1	
			Electoral District	0			MUNI-2	1
		Code	Description	Land	Improvement	Other	P-SCH	1
		4	RESIDENTIAL		268,900			
	Totals		268,900					



TOWN OF GIBBONS

Both New and Current Assessments

2023-Mar-10
2:49:55PM

Roll #	Title Holder & Address	Civic	Legal		---- District----			
			Code	Description	Code	Number		
1901000		50 STREET 5033	Plan 1523914	Block 4	Lot 14B	HOSP	1	
						MUNI-1	1	
			Electoral District	0		MUNI-2	1	
			Code 4	Description RESIDENTIAL	Land Improvement	Other	P-SCH	1
				Totals				
1902000		50 STREET 5035	Plan 1523914	Block 4	Lot 15A	HOSP	1	
						MUNI-1	1	
			Electoral District	0		MUNI-2	1	
			Code 4	Description RESIDENTIAL	Land Improvement	Other	P-SCH	1
				Totals				
1903000		50 STREET 5037	Plan 1523914	Block 4	Lot 15B	HOSP	1	
						MUNI-1	1	
			Electoral District	0		MUNI-2	1	
			Code 4	Description RESIDENTIAL	Land Improvement	Other	P-SCH	1
				Totals				
1950000		48 AVENUE 5005	Plan 1820178	Block A	Lot 5	MUNI-1	1	
						MUNI-2	1	
			Electoral District	0		HOSP	1	
			Code 4	Description RESIDENTIAL	Land Improvement	Other	P-SCH	1
				Totals				
1951000		48 AVENUE 5003	Plan 1820178	Block A	Lot 4	HOSP	1	
						MUNI-1	1	
			Electoral District	0		MUNI-2	1	
			Code 4	Description RESIDENTIAL	Land Improvement	Other	P-SCH	1
				Totals				



TOWN OF GIBBONS

Both New and Current Assessments

2023-Mar-10
2:49:55PM

Roll #	Title Holder & Address	Civic	Legal			---- District----	
						Code	Number
1952000		48 AVENUE 5001	Plan1820178	Block A	Lot 3	HOSP	1
						MUNI-1	1
						MUNI-2	1
						P-SCH	1
	Electoral District	0					
	Code	Description	Land	Improvement	Other		
	4	RESIDENTIAL		241,030			
		Totals		241,030			
1965000		50 AVENUE 5626	Plan1822076	Block 1	Lot 2	HOSP	1
						MUNI-1	1
						MUNI-2	1
						P-SCH	1
	Electoral District	0					
	Code	Description	Land	Improvement	Other		
	4	RESIDENTIAL		161,430			
	26	COMMERCIAL		275,110			
		Totals		436,540			
2000000		52 STREET 4922 101	PlanCONDO1026;	Block	Lot 1	HOSP	1
						MUNI-1	1
						MUNI-2	1
						P-SCH	1
	Electoral District	0	Area Size	1,122.00 SF			
	Code	Description	Land	Improvement	Other		
	44	APARTMENT CONDO		206,580			
		Totals		206,580			
2001000		52 STREET 4922 102	PlanCONDO1026;	Block	Lot 2	HOSP	1
						MUNI-1	1
						MUNI-2	1
						P-SCH	1
	Electoral District	0	Area Size	1,103.00 SF			
	Code	Description	Land	Improvement	Other		
	44	APARTMENT CONDO		204,420			
		Totals		204,420			
2002000		52 STREET 4922 103	PlanCONDO1026;	Block	Lot 3	HOSP	1
						MUNI-1	1
						MUNI-2	1
						P-SCH	1
	Electoral District	0	Area Size	1,125.00 SF			
	Code	Description	Land	Improvement	Other		
	44	APARTMENT CONDO		215,630			
		Totals		215,630			



TOWN OF GIBBONS

Both New and Current Assessments

2023-Mar-10
2:49:55PM

Roll #	Title Holder & Address	Civic	Legal	---- District----										
				Code	Number									
2003000	52 STREET 4922 104	52 STREET	Plan CONDO1026: Block	0	0	0	0	Lot 4	HOSP	1				
									MUNI-1	1				
									MUNI-2	1				
									P-SCH	1				
									Code 44	Description APARTMENT CONDO	Land	Improvement	Other	
												192,100		
Totals			192,100											
2004000	52 STREET 4922 105	52 STREET	Plan CONDO1026: Block	0	0	0	0	Lot 5	HOSP	1				
									MUNI-1	1				
									MUNI-2	1				
									P-SCH	1				
									Code 44	Description APARTMENT CONDO	Land	Improvement	Other	
												183,400		
Totals			183,400											
2005000	52 STREET 4922 106	52 STREET	Plan CONDO1026: Block	0	0	0	0	Lot 6	HOSP	1				
									MUNI-1	1				
									MUNI-2	1				
									P-SCH	1				
									Code 44	Description APARTMENT CONDO	Land	Improvement	Other	
												183,400		
Totals			183,400											
2006000	52 STREET 4922 107	52 STREET	Plan CONDO1026: Block	0	0	0	0	Lot 7	HOSP	1				
									MUNI-1	1				
									MUNI-2	1				
									P-SCH	1				
									Code 44	Description APARTMENT CONDO	Land	Improvement	Other	
												154,900		
Totals			154,900											
2007000	52 STREET 4922 108	52 STREET	Plan CONDO1026: Block	0	0	0	0	Lot 8	HOSP	1				
									MUNI-1	1				
									MUNI-2	1				
									P-SCH	1				
									Code 44	Description APARTMENT CONDO	Land	Improvement	Other	
												196,340		
Totals			196,340											



TOWN OF GIBBONS

Both New and Current Assessments

2023-Mar-10
2:49:55PM

Roll #	Title Holder & Address	Civic	Legal	---- District----			
				Code	Number		
2008000	52 STREET	4922	Plan CONDO1026; Block	Lot 9	HOSP	1	
		109	0 0 0 0		MUNI-1	1	
			Electoral District	0 Area Size	775.00 SF	MUNI-2	1
		Code 44	Description APARTMENT CONDO	Land Improvement	Other	P-SCH	1
			Totals		158,750		
2009000	52 STREET	4922	Plan CONDO1026; Block	Lot 10	HOSP	1	
		110	0 0 0 0		MUNI-1	1	
			Electoral District	0 Area Size	766.00 SF	MUNI-2	1
		Code 44	Description APARTMENT CONDO	Land Improvement	Other	P-SCH	1
			Totals		154,900		
2010000	52 STREET	4922	Plan CONDO1026; Block	Lot 11	HOSP	1	
		111	0 0 0 0		MUNI-1	1	
			Electoral District	0 Area Size	920.00 SF	MUNI-2	1
		Code 44	Description APARTMENT CONDO	Land Improvement	Other	P-SCH	1
			Totals		175,800		
2011000	52 STREET	4922	Plan CONDO1026; Block	Lot 12	HOSP	1	
		201	0 0 0 0		MUNI-1	1	
			Electoral District	0 Area Size	1,122.00 SF	MUNI-2	1
		Code 44	Description APARTMENT CONDO	Land Improvement	Other	P-SCH	1
			Totals		208,580		
2012000	52 STREET	4922	Plan CONDO1026; Block	Lot 13	HOSP	1	
		202	0 0 0 0		MUNI-1	1	
			Electoral District	0 Area Size	1,230.00 SF	MUNI-2	1
		Code 44	Description APARTMENT CONDO	Land Improvement	Other	P-SCH	1
			Totals		224,200		



TOWN OF GIBBONS

Both New and Current Assessments

2023-Mar-10
2:49:55PM

Roll #	Title Holder & Address	Civic	Legal	---- District----			
				Code	Number		
2013000	52 STREET	4922	PlanCONDO1026; Block	Lot 14	HOSP	1	
			0 0 0 0		MUNI-1	1	
			Electoral District	0 Area Size 1,153.00 SF	MUNI-2	1	
			Code 44	Description APARTMENT CONDO	Land Improvement 221,690	Other P-SCH	1
			Totals		221,690		
2014000	52 STREET	4922	PlanCONDO1026; Block	Lot 15	HOSP	1	
			0 0 0 0		MUNI-1	1	
			Electoral District	0 Area Size 980.00 SF	MUNI-2	1	
			Code 44	Description APARTMENT CONDO	Land Improvement 194,100	Other P-SCH	1
			Totals		194,100		
2015000	52 STREET	4922	PlanCONDO1026; Block	Lot 16	HOSP	1	
			0 0 0 0		MUNI-1	1	
			Electoral District	0 Area Size 920.00 SF	MUNI-2	1	
			Code 44	Description APARTMENT CONDO	Land Improvement 185,400	Other P-SCH	1
			Totals		185,400		
2016000	52 STREET	4922	PlanCONDO1026; Block	Lot 17	HOSP	1	
			0 0 0 0		MUNI-1	1	
			Electoral District	0 Area Size 920.00 SF	MUNI-2	1	
			Code 44	Description APARTMENT CONDO	Land Improvement 185,400	Other P-SCH	1
			Totals		185,400		
2017000	52 STREET	4922	PlanCONDO1026; Block	Lot 18	HOSP	1	
			0 0 0 0		MUNI-1	1	
			Electoral District	0 Area Size 766.00 SF	MUNI-2	1	
			Code 44	Description APARTMENT CONDO	Land Improvement 156,900	Other P-SCH	1
			Totals		156,900		



TOWN OF GIBBONS

Both New and Current Assessments

2023-Mar-10
2:49:55PM

Roll #	Title Holder & Address	Civic	Legal	---- District----				
				Code	Number			
2018000	52 STREET	4922	PlanCONDO1026; Block	Lot 19	HOSP	1		
		208	Electoral District	0 Area Size 1,014.00 SF	MUNI-1	1		
						MUNI-2	1	
		Code	Description	Land	Improvement	Other	P-SCH	1
		44	APARTMENT CONDO		201,530			
			Totals		201,530			
2019000	52 STREET	4922	PlanCONDO1026; Block	Lot 20	HOSP	1		
		209	Electoral District	0 Area Size 882.00 SF	MUNI-1	1		
						MUNI-2	1	
		Code	Description	Land	Improvement	Other	P-SCH	1
		44	APARTMENT CONDO		176,800			
			Totals		176,800			
2020000	52 STREET	4922	PlanCONDO1026; Block	Lot 21	HOSP	1		
		210	Electoral District	0 Area Size 766.00 SF	MUNI-1	1		
						MUNI-2	1	
		Code	Description	Land	Improvement	Other	P-SCH	1
		44	APARTMENT CONDO		156,900			
			Totals		156,900			
2021000	52 STREET	4922	PlanCONDO1026; Block	Lot 22	HOSP	1		
		211	Electoral District	0 Area Size 920.00 SF	MUNI-1	1		
						MUNI-2	1	
		Code	Description	Land	Improvement	Other	P-SCH	1
		44	APARTMENT CONDO		177,800			
			Totals		177,800			
2022000	52 STREET	4922	PlanCONDO1026; Block	Lot 23	HOSP	1		
		301	Electoral District	0 Area Size 1,122.00 SF	MUNI-1	1		
						MUNI-2	1	
		Code	Description	Land	Improvement	Other	P-SCH	1
		44	APARTMENT CONDO		209,580			
			Totals		209,580			



TOWN OF GIBBONS

Both New and Current Assessments

2023-Mar-10
2:49:55PM

Roll #	Title Holder & Address	Civic	Legal				---- District----			
			Code	Description	Area Size	Improvement	Code	Number		
2023000	52 STREET	4922	Plan	CONDO1026	Block	Lot 24		HOSP	1	
		302						MUNI-1	1	
			Electoral District	0	Area Size	1,230.00	SF		MUNI-2	1
		44	APARTMENT CONDO		Land	Improvement		Other	P-SCH	1
			Totals			225,200				
2024000	52 STREET	4922	Plan	CONDO1026	Block	Lot 25		HOSP	1	
		303						MUNI-1	1	
			Electoral District	0	Area Size	1,153.00	SF		MUNI-2	1
		44	APARTMENT CONDO		Land	Improvement		Other	P-SCH	1
			Totals			222,690				
2025000	52 STREET	4922	Plan	CONDO1026	Block	Lot 26		HOSP	1	
		304						MUNI-1	1	
			Electoral District	0	Area Size	980.00	SF		MUNI-2	1
		44	APARTMENT CONDO		Land	Improvement		Other	P-SCH	1
			Totals			195,100				
2026000	52 STREET	4922	Plan	CONDO1026	Block	Lot 27		HOSP	1	
		305						MUNI-1	1	
			Electoral District	0	Area Size	920.00	SF		MUNI-2	1
		44	APARTMENT CONDO		Land	Improvement		Other	P-SCH	1
			Totals			186,400				
2027000	52 STREET	4922	Plan	CONDO1026	Block	Lot 28		HOSP	1	
		306						MUNI-1	1	
			Electoral District	0	Area Size	920.00	SF		MUNI-2	1
		44	APARTMENT CONDO		Land	Improvement		Other	P-SCH	1
			Totals			186,400				



TOWN OF GIBBONS

Both New and Current Assessments

2023-Mar-10
2:49:55PM

Roll #	Title Holder & Address	Civic	Legal	---- District----				
				Code	Number			
2028000	52 STREET	4922	PlanCONDO1026; Block	Lot 29	HOSP	1		
		307	0 0 0 0		MUNI-1	1		
			Electoral District	0 Area Size	766.00 SF	MUNI-2	1	
		Code	Description	Land	Improvement	Other	P-SCH	1
		44	APARTMENT CONDO		157,900			
			Totals		157,900			
2029000	52 STREET	4922	PlanCONDO1026; Block	Lot 30	HOSP	1		
		308	0 0 0 0		MUNI-1	1		
			Electoral District	0 Area Size	1,014.00 SF	MUNI-2	1	
		Code	Description	Land	Improvement	Other	P-SCH	1
		44	APARTMENT CONDO		202,530			
			Totals		202,530			
2030000	52 STREET	4922	PlanCONDO1026; Block	Lot 31	HOSP	1		
		309	0 0 0 0		MUNI-1	1		
			Electoral District	0 Area Size	882.00 SF	MUNI-2	1	
		Code	Description	Land	Improvement	Other	P-SCH	1
		44	APARTMENT CONDO		177,800			
			Totals		177,800			
2031000	52 STREET	4922	PlanCONDO1026; Block	Lot 32	HOSP	1		
		310	0 0 0 0		MUNI-1	1		
			Electoral District	0 Area Size	766.00 SF	MUNI-2	1	
		Code	Description	Land	Improvement	Other	P-SCH	1
		44	APARTMENT CONDO		157,900			
			Totals		157,900			
2032000	52 STREET	4922	PlanCONDO1026; Block	Lot 33	HOSP	1		
		311	0 0 0 0		MUNI-1	1		
			Electoral District	0 Area Size	920.00 SF	MUNI-2	1	
		Code	Description	Land	Improvement	Other	P-SCH	1
		44	APARTMENT CONDO		178,800			
			Totals		178,800			



TOWN OF GIBBONS

Both New and Current Assessments

2023-Mar-10
2:49:55PM

Roll #	Title Holder & Address	Civic	Legal	----- District-----						
				Code	Number					
2033000	52 STREET 4922 P1	52 STREET	Plan CONDO1026% Block	Lot P1	HOSP	1				
					MUNI-1	1				
					MUNI-2	1				
					P-SCH	1				
					Code 45	Description CONDO PARKING UNITS	Land	Improvement	Other	
						Totals		8,500		
2034000	52 STREET 4922 P2	52 STREET	Plan CONDO1026% Block	Lot 35	HOSP	1				
					MUNI-1	1				
					MUNI-2	1				
					P-SCH	1				
					Code 45	Description CONDO PARKING UNITS	Land	Improvement	Other	
						Totals		8,500		
2035000	52 STREET 4922 P3	52 STREET	Plan CONDO1026% Block	Lot 36	HOSP	1				
					MUNI-1	1				
					MUNI-2	1				
					P-SCH	1				
					Code 45	Description CONDO PARKING UNITS	Land	Improvement	Other	
						Totals		8,500		
2036000	52 STREET 4922 P4	52 STREET	Plan CONDO1026% Block	Lot 37	HOSP	1				
					MUNI-1	1				
					MUNI-2	1				
					P-SCH	1				
					Code 45	Description CONDO PARKING UNITS	Land	Improvement	Other	
						Totals		8,500		
2037000	52 STREET 4922 P5	52 STREET	Plan CONDO1026% Block	Lot 38	HOSP	1				
					MUNI-1	1				
					MUNI-2	1				
					P-SCH	1				
					Code 45	Description CONDO PARKING UNITS	Land	Improvement	Other	
						Totals		8,500		



TOWN OF GIBBONS

Both New and Current Assessments

2023-Mar-10
2:49:55PM

Roll #	Title Holder & Address	Civic	Legal	----- District-----						
				Code	Number					
2038000	52 STREET 4922 P6	52 STREET	Plan CONDO1026; Block	Lot 39	HOSP	1				
					MUNI-1	1				
					MUNI-2	1				
					P-SCH	1				
					Code 45	Description CONDO PARKING UNITS	Land	Improvement	Other	
						Totals	8,500			
2039000	52 STREET 4922 P7	52 STREET	Plan CONDO1026; Block	Lot 40	HOSP	1				
					MUNI-1	1				
					MUNI-2	1				
					P-SCH	1				
					Code 45	Description CONDO PARKING UNITS	Land	Improvement	Other	
						Totals	8,500			
2040000	52 STREET 4922 P8	52 STREET	Plan CONDO1026; Block	Lot 41	HOSP	1				
					MUNI-1	1				
					MUNI-2	1				
					P-SCH	1				
					Code 45	Description CONDO PARKING UNITS	Land	Improvement	Other	
						Totals	8,500			
2041000	52 STREET 4922 P9	52 STREET	Plan CONDO1026; Block	Lot 42	HOSP	1				
					MUNI-1	1				
					MUNI-2	1				
					P-SCH	1				
					Code 45	Description CONDO PARKING UNITS	Land	Improvement	Other	
						Totals	8,500			
2042000	52 STREET 4922 P10	52 STREET	Plan CONDO1026; Block	Lot 43	HOSP	1				
					MUNI-1	1				
					MUNI-2	1				
					P-SCH	1				
					Code 45	Description CONDO PARKING UNITS	Land	Improvement	Other	
						Totals	8,500			



TOWN OF GIBBONS

Both New and Current Assessments

2023-Mar-10
2:49:55PM

Roll #	Title Holder & Address	Civic	Legal	---- District----						
				Code	Number					
2043000	52 STREET 4922 P11	52 STREET	Plan CONDO1026; Block	Lot 44	HOSP	1				
					MUNI-1	1				
					MUNI-2	1				
					P-SCH	1				
					Code	Description	Land	Improvement	Other	
					45	CONDO PARKING UNITS		8,500		
Totals				8,500						
2044000	52 STREET 4922 P12	52 STREET	Plan CONDO1026; Block	Lot 45	HOSP	1				
					MUNI-1	1				
					MUNI-2	1				
					P-SCH	1				
					Code	Description	Land	Improvement	Other	
					45	CONDO PARKING UNITS		8,500		
Totals				8,500						
2045000	52 STREET 4922 P13	52 STREET	Plan CONDO1026; Block	Lot 46	HOSP	1				
					MUNI-1	1				
					MUNI-2	1				
					P-SCH	1				
					Code	Description	Land	Improvement	Other	
					45	CONDO PARKING UNITS		8,500		
Totals				8,500						
2046000	52 STREET 4922 P14	52 STREET	Plan CONDO1026; Block	Lot 47	HOSP	1				
					MUNI-1	1				
					MUNI-2	1				
					P-SCH	1				
					Code	Description	Land	Improvement	Other	
					45	CONDO PARKING UNITS		8,500		
Totals				8,500						
2047000	52 STREET 4922 P15	52 STREET	Plan CONDO1026; Block	Lot 48	HOSP	1				
					MUNI-1	1				
					MUNI-2	1				
					P-SCH	1				
					Code	Description	Land	Improvement	Other	
					45	CONDO PARKING UNITS		8,500		
Totals				8,500						



TOWN OF GIBBONS

Both New and Current Assessments

2023-Mar-10
2:49:55PM

Roll #	Title Holder & Address	Civic	Legal	District						
				Code	Number					
2048000	52 STREET 4922 P16	52 STREET	Plan CONDO1026; Block	Lot 49	HOSP	1				
					MUNI-1	1				
					MUNI-2	1				
					P-SCH	1				
					Code 45	Description CONDO PARKING UNITS	Land	Improvement	Other	
								8,500		
Totals			8,500							
2049000	52 STREET 4922 P17	52 STREET	Plan CONDO1026; Block	Lot 50	HOSP	1				
					MUNI-1	1				
					MUNI-2	1				
					P-SCH	1				
					Code 45	Description CONDO PARKING UNITS	Land	Improvement	Other	
								8,500		
Totals			8,500							
2050000	52 STREET 4922 P18	52 STREET	Plan CONDO1026; Block	Lot 51	HOSP	1				
					MUNI-1	1				
					MUNI-2	1				
					P-SCH	1				
					Code 45	Description CONDO PARKING UNITS	Land	Improvement	Other	
								8,500		
Totals			8,500							
2051000	52 STREET 4922 P19	52 STREET	Plan CONDO1026; Block	Lot 52	HOSP	1				
					MUNI-1	1				
					MUNI-2	1				
					P-SCH	1				
					Code 45	Description CONDO PARKING UNITS	Land	Improvement	Other	
								8,500		
Totals			8,500							
2052000	52 STREET 4922 P20	52 STREET	Plan CONDO1026; Block	Lot 53	HOSP	1				
					MUNI-1	1				
					MUNI-2	1				
					P-SCH	1				
					Code 45	Description CONDO PARKING UNITS	Land	Improvement	Other	
								8,500		
Totals			8,500							



TOWN OF GIBBONS

Both New and Current Assessments

2023-Mar-10
2:49:55PM

Roll #	Title Holder & Address	Civic	Legal	----- District-----						
				Code	Number					
2053000	52 STREET	4922	Plan CONDO1026' Block	Lot 54	HOSP	1				
					MUNI-1	1				
					MUNI-2	1				
					P-SCH	1				
					Code 45	Description CONDO PARKING UNITS	Land	Improvement	Other	
								8,500		
Totals			8,500							
2054000	52 STREET	4922	Plan CONDO1026' Block	Lot 55	HOSP	1				
					MUNI-1	1				
					MUNI-2	1				
					P-SCH	1				
					Code 45	Description CONDO PARKING UNITS	Land	Improvement	Other	
								8,500		
Totals			8,500							
2055000	52 STREET	4922	Plan CONDO1026' Block	Lot 56	HOSP	1				
					MUNI-1	1				
					MUNI-2	1				
					P-SCH	1				
					Code 45	Description CONDO PARKING UNITS	Land	Improvement	Other	
								8,500		
Totals			8,500							
2056000	52 STREET	4922	Plan CONDO1026' Block	Lot 57	HOSP	1				
					MUNI-1	1				
					MUNI-2	1				
					P-SCH	1				
					Code 45	Description CONDO PARKING UNITS	Land	Improvement	Other	
								8,500		
Totals			8,500							
2057000	52 STREET	4922	Plan CONDO1026' Block	Lot 58	HOSP	1				
					MUNI-1	1				
					MUNI-2	1				
					P-SCH	1				
					Code 45	Description CONDO PARKING UNITS	Land	Improvement	Other	
								8,500		
Totals			8,500							



TOWN OF GIBBONS

Both New and Current Assessments

2023-Mar-10
2:49:55PM

Roll #	Title Holder & Address	Civic	Legal	District			
				Code	Number		
2058000	52 STREET	4922	Plan CONDO1026` Block	Lot 59	HOSP	1	
		P26	Electoral District		MUNI-1	1	
		Code	Description	Land	Improvement	Other	
		45	CONDO PARKING UNITS		8,500	P-SCH	1
		Totals			8,500		
		<hr/>					
2059000	52 STREET	4922	Plan CONDO1026` Block	Lot 60	HOSP	1	
		P28	Electoral District		MUNI-1	1	
		Code	Description	Land	Improvement	Other	
		45	CONDO PARKING UNITS		8,500	P-SCH	1
		Totals			8,500		
		<hr/>					
2060000	52 STREET	4922	Plan CONDO1026` Block	Lot 61	HOSP	1	
		P29	Electoral District		MUNI-1	1	
		Code	Description	Land	Improvement	Other	
		45	CONDO PARKING UNITS		8,500	P-SCH	1
		Totals			8,500		
		<hr/>					
2061000	52 STREET	4922	Plan CONDO1026` Block	Lot 62	HOSP	1	
		P30	Electoral District		MUNI-1	1	
		Code	Description	Land	Improvement	Other	
		45	CONDO PARKING UNITS		8,500	P-SCH	1
		Totals			8,500		
		<hr/>					
2062000	52 STREET	4922	Plan CONDO1026` Block	Lot 931	HOSP	1	
		P31	Electoral District		MUNI-1	1	
		Code	Description	Land	Improvement	Other	
		45	CONDO PARKING UNITS		8,500	P-SCH	1
		Totals			8,500		
		<hr/>					



TOWN OF IBBONS

Both New and Current Assessments

2023-Mar-10
2:49:55PM

Roll #	Title Holder & Address	Civic	Legal	---- District----		Code	Number	
				Land	Improvement			
2063000		52 STREET	Plan CONDO1026`	Block	Lot 64	HOSP	1	
		4922	0 0	0 0		MUNI-1	1	
		P32	Electoral District	0		MUNI-2	1	
		Code	Description	Land	Improvement	Other	P-SCH	1
		45	CONDO PARKING UNITS		8,500			
		Totals		8,500				
2064000		52 STREET	Plan CONDO1026`	Block	Lot 65	HOSP	1	
		4922	0 0	0 0		MUNI-1	1	
		P33	Electoral District	0		MUNI-2	1	
		Code	Description	Land	Improvement	Other	P-SCH	1
		45	CONDO PARKING UNITS		8,500			
		Totals		8,500				
2065000		52 STREET	Plan CONDO1026`	Block	Lot 66	HOSP	1	
		4922	0 0	0 0		MUNI-1	1	
		P34	Electoral District	0		MUNI-2	1	
		Code	Description	Land	Improvement	Other	P-SCH	1
		45	CONDO PARKING UNITS		8,500			
		Totals		8,500				
2066000		52 STREET	Plan CONDO1026`	Block	Lot 67	HOSP	1	
		4922	0 0	0 0		MUNI-1	1	
		P35	Electoral District	0		MUNI-2	1	
		Code	Description	Land	Improvement	Other	P-SCH	1
		45	CONDO PARKING UNITS		8,500			
		Totals		8,500				
2067000		52 STREET	Plan 1622165	Block 1	Lot 10	HOSP	1	
		5312				MUNI-1	1	
			Electoral District	0 Area Size	0.67 AC	MUNI-2	1	
		Code	Description	Land	Improvement	Other	P-SCH	1
		4	RESIDENTIAL		485,840			
		Totals		485,840				



TOWN OF IBBONS

Both New and Current Assessments

2023-Mar-10
2:49:55PM

Roll #	Title Holder & Address	Civic	Legal	---- District----			
				Code	Number		
2068000		52 STREET 5310	Plan 1622165 Block 1	Lot 11	HOSP	1	
					MUNI-1	1	
					MUNI-2	1	
					P-SCH	1	
					Totals		
			Electoral District	0	Area Size	0.39 AC	
			Code	Description	Land	Improvement	Other
			4	RESIDENTIAL		405,780	
				Totals		405,780	
2069000		52 STREET 5308	Plan 1622165 Block 1	Lot 12	HOSP	1	
					MUNI-1	1	
					MUNI-2	1	
					P-SCH	1	
					Totals		
			Electoral District	0	Area Size	0.86 AC	
			Code	Description	Land	Improvement	Other
			4	RESIDENTIAL		434,750	
				Totals		434,750	
2070000		MAPLE CRESCENT 84	Plan 1922297 Block 31	Lot 1	HOSP	1	
					MUNI-1	1	
					MUNI-2	1	
					P-SCH	1	
					Totals		
			Electoral District	0			
			Code	Description	Land	Improvement	Other
			5	VAC.RE.LD.RD	80,750		
				Totals	80,750		
2071000		MAPLE CRESCENT 80	Plan 1922297 Block 31	Lot 2	DIP	1	
					HOSP	1	
					MUNI-1	1	
					MUNI-2	1	
					P-SCH	1	
Totals							
			Electoral District	0			
			Code	Description	Land	Improvement	Other
			4	RESIDENTIAL		416,660	
				Totals		416,660	
2072000		MAPLE CRESCENT 76	Plan 1922297 Block 31	Lot 3	HOSP	1	
					MUNI-1	1	
					MUNI-2	1	
					P-SCH	1	
					Totals		
			Electoral District	0			
			Code	Description	Land	Improvement	Other
			5	VAC.RE.LD.RD	78,320		
				Totals	78,320		



TOWN OF GIBBONS

Both New and Current Assessments

2023-Mar-10
2:49:55PM

Roll #	Title Holder & Address	Civic	Legal	---- District----				
				Code	Number			
2073000		MAPLE CRESCENT 72	Plan 1922297	Block 31	Lot 4	DIP	1	
						HOSP	1	
						Electoral District		0
						MUNI-1	1	
						MUNI-2	1	
						P-SCH	1	
Code	Description	Land	Improvement	Other				
5	VAC.RE.LD.RD	77,220						
Totals		77,220						
2074000		MAPLE CRESCENT 68	Plan 1922297	Block 31	Lot 5	DIP	1	
						HOSP	1	
						Electoral District		0
						MUNI-1	1	
						MUNI-2	1	
						P-SCH	1	
Code	Description	Land	Improvement	Other				
5	VAC.RE.LD.RD	78,200						
Totals		78,200						
2075000		MAPLE CRESCENT 64	Plan 1922297	Block 31	Lot 6	DIP	1	
						HOSP	1	
						Electoral District		0
						MUNI-1	1	
						MUNI-2	1	
						P-SCH	1	
Code	Description	Land	Improvement	Other				
4	RESIDENTIAL		480,880					
Totals		480,880						
2076000		MAPLE CRESCENT 60	Plan 1922297	Block 31	Lot 7	DIP	1	
						HOSP	1	
						Electoral District		0
						MUNI-1	1	
						MUNI-2	1	
						P-SCH	1	
Code	Description	Land	Improvement	Other				
5	VAC.RE.LD.RD	99,430						
Totals		99,430						
2077000		MAPLE CRESCENT 56	Plan 1922297	Block 31	Lot 8	DIP	1	
						HOSP	1	
						Electoral District		0
						MUNI-1	1	
						MUNI-2	1	
						P-SCH	1	
Code	Description	Land	Improvement	Other				
5	VAC.RE.LD.RD	93,400						
Totals		93,400						



TOWN OF GIBBONS

Both New and Current Assessments

2023-Mar-10
2:49:55PM

Roll #	Title Holder & Address	Civic	Legal		---- District----		
			Code	Description	Land	Improvement	Code
2078000		MAPLE CRESCENT 52	Plan 1922297	Block 31	Lot 9	DIP	1
				Electoral District	0	HOSP	1
						MUNI-1	1
						MUNI-2	1
						P-SCH	1
				Totals	80,500		
2079000		MAPLE CRESCENT 48	Plan 1922297	Block 31	Lot 10	DIP	1
				Electoral District	0	HOSP	1
						MUNI-1	1
						MUNI-2	1
						P-SCH	1
				Totals	80,530		
2080000		MAPLE CRESCENT 44	Plan 1922297	Block 31	Lot 11	DIP	1
				Electoral District	0	HOSP	1
						MUNI-1	1
						MUNI-2	1
						P-SCH	1
				Totals	79,060		
2081000		MAPLE CRESCENT 40	Plan 1922297	Block 31	Lot 12	DIP	1
				Electoral District	0	HOSP	1
						MUNI-1	1
						MUNI-2	1
						P-SCH	1
				Totals	394,810		
2082000		MAPLE CRESCENT 36	Plan 1922297	Block 31	Lot 13	DIP	1
				Electoral District	0	HOSP	1
						MUNI-1	1
						MUNI-2	1
						P-SCH	1
				Totals	78,310		



TOWN OF GIBBONS

Both New and Current Assessments

2023-Mar-10
2:49:55PM

Roll #	Title Holder & Address	Civic	Legal	---- District----			
				Code	Number		
2083000		MAPLE CRESCENT 32	Plan 1922297 Block 31	Lot 14	DIP	1	
					HOSP	1	
					Electoral District	0	
					MUNI-1	1	
					MUNI-2	1	
					P-SCH	1	
Code 4	Description RESIDENTIAL	Land	Improvement	Other			
	Totals		403,140				
2084000		MAPLE CRESCENT 28	Plan 1922297 Block 31	Lot 15	DIP	1	
					HOSP	1	
					Electoral District	0	
					MUNI-1	1	
					MUNI-2	1	
					P-SCH	1	
Code 4	Description RESIDENTIAL	Land	Improvement	Other			
	Totals		476,390				
2085000		MAPLE CRESCENT 24	Plan 1922297 Block 31	Lot 17	DIP	1	
					HOSP	1	
					Electoral District	0	
					MUNI-1	1	
					MUNI-2	1	
					P-SCH	1	
Code 4	Description RESIDENTIAL	Land	Improvement	Other			
	Totals		226,990				
2086000		MAPLE CRESCENT 20	Plan 1922297 Block 31	Lot 18	DIP	1	
					HOSP	1	
					Electoral District	0	
					MUNI-1	1	
					MUNI-2	1	
					P-SCH	1	
Code 5	Description VAC.RE.LD.RD	Land	Improvement	Other			
	Totals	84,330					
2087000		MAPLE CRESCENT 16	Plan 1922297 Block 31	Lot 19	DIP	1	
					HOSP	1	
					Electoral District	0	
					MUNI-1	1	
					MUNI-2	1	
					P-SCH	1	
Code 5	Description VAC.RE.LD.RD	Land	Improvement	Other			
	Totals	85,330					



TOWN OF GIBBONS

Both New and Current Assessments

2023-Mar-10
2:49:55PM

Roll #	Title Holder & Address	Civic	Legal			---- District----			
			Code	Description	Land	Improvement	Other	Code	Number
2088000		MAPLE CRESCENT 12	Plan 1922297	Block 31	Lot 20			DIP	1
				Electoral District	0			HOSP	1
								MUNI-1	1
								MUNI-2	1
								P-SCH	1
				Totals	85,880				
2089000		MAPLE CRESCENT 11	Plan 1922297	Block 31	Lot 21			DIP	1
				Electoral District	0			HOSP	1
								MUNI-1	1
								MUNI-2	1
								P-SCH	1
				Totals	92,930				
2090000		MAPLE CRESCENT 15	Plan 1922297	Block 31	Lot 22			DIP	1
				Electoral District	0			HOSP	1
								MUNI-1	1
								MUNI-2	1
								P-SCH	1
				Totals	103,680				
2091000		MAPLE CRESCENT 19	Plan 1922297	Block 31	Lot 23			DIP	1
				Electoral District	0			HOSP	1
								MUNI-1	1
								MUNI-2	1
								P-SCH	1
				Totals	89,120				
2092000		MAPLE CRESCENT 23	Plan 1922297	Block 31	Lot 24			DIP	1
				Electoral District	0			HOSP	1
								MUNI-1	1
								MUNI-2	1
								P-SCH	1
				Totals	85,610				



TOWN OF GIBBONS

Both New and Current Assessments

2023-Mar-10
2:49:55PM

Roll #	Title Holder & Address	Civic	Legal		---- District----					
			Code	Description	Land	Improvement	Code	Number		
2093000		MAPLE CRESCENT 27	Plan 1922297	Block 31	Lot 25	DIP	1			
						HOSP	1			
						Electoral District	0		MUNI-1	1
						MUNI-2	1			
						P-SCH	1			
Totals		88,210								
2094000		MAPLE CRESCENT 31	Plan 1922297	Block 31	Lot 26	DIP	1			
						HOSP	1			
						Electoral District	0		MUNI-1	1
						MUNI-2	1			
						P-SCH	1			
Totals		91,570								
2095000		MAPLE CRESCENT 35	Plan 1922297	Block 31	Lot 27	DIP	1			
						HOSP	1			
						Electoral District	0		MUNI-1	1
						MUNI-2	1			
						P-SCH	1			
Totals		86,220								
2096000		MAPLE CRESCENT 39	Plan 1922297	Block 31	Lot 28	DIP	1			
						HOSP	1			
						Electoral District	0		MUNI-1	1
						MUNI-2	1			
						P-SCH	1			
Totals		84,730								
2097000		MAPLE CRESCENT 43	Plan 1922297	Block 31	Lot 29	DIP	1			
						HOSP	1			
						Electoral District	0		MUNI-1	1
						MUNI-2	1			
						P-SCH	1			
Totals		76,250								



TOWN OF GIBBONS

Both New and Current Assessments

2023-Mar-10
2:49:55PM

Roll #	Title Holder & Address	Civic	Legal		---- District----							
					Code	Number						
2103000		MAPLE CRESCENT 67	Plan 1922297	Block 31	Lot 35	DIP	1					
						HOSP	1					
						Electoral District		0	MUNI-1	1		
						Code	Description	Land	Improvement	Other	MUNI-2	1
						5	VAC.RE.LD.RD	94,480			P-SCH	1
						Totals		94,480				
2104000		MAPLE CRESCENT 71	Plan 1922297	Block 31	Lot 36	DIP	1					
						HOSP	1					
						Electoral District		0	MUNI-1	1		
						Code	Description	Land	Improvement	Other	MUNI-2	1
						5	VAC.RE.LD.RD	108,410			P-SCH	1
						Totals		108,410				
2105000		MAPLE CRESCENT 75	Plan 1922297	Block 31	Lot 37	DIP	1					
						HOSP	1					
						Electoral District		0	MUNI-1	1		
						Code	Description	Land	Improvement	Other	MUNI-2	1
						5	VAC.RE.LD.RD	93,220			P-SCH	1
						Totals		93,220				
2106000		MAPLE CRESCENT 79	Plan 1922297	Block 31	Lot 39	DIP	1					
						HOSP	1					
						Electoral District		0	MUNI-1	1		
						Code	Description	Land	Improvement	Other	MUNI-2	1
						4	RESIDENTIAL		477,580		P-SCH	1
						Totals		477,580				
2107000		MAPLE CRESCENT 83	Plan 1922297	Block 31	Lot 40	DIP	1					
						HOSP	1					
						Electoral District		0	MUNI-1	1		
						Code	Description	Land	Improvement	Other	MUNI-2	1
						4	RESIDENTIAL		467,030		P-SCH	1
						Totals		467,030				



TOWN OF GIBBONS

Both New and Current Assessments

2023-Mar-10
2:49:55PM

Roll # Title Holder & Address	Civic	Legal	---- District----						
			Code	Number					
2108000	MAPLE CRESCENT 87	Plan 1922297 Block 31 Lot 41	DIP	1					
			HOSP	1					
			Electoral District	0					
			Code 5	Description VAC.RE.LD.RD	Land 78,340	Improvement	Other	MUNI-1 MUNI-2 P-SCH	1 1 1
			Totals	78,340					
2109000	MAPLE CRESCENT	Plan 1922297 Block 31 Lot 16PUL	HOSP	1					
			MUNI-1	1					
			Electoral District	0					
			Code 96	Description TOWN UTILITY	Land 48,730	Improvement	Other	MUNI-2 P-SCH	1 1
			Totals	48,730					
2110000		Plan 1922297 Block 31 Lot 38PUL	HOSP	1					
			MUNI-1	1					
			Electoral District	0					
			Code 96	Description TOWN UTILITY	Land 45,100	Improvement	Other	MUNI-2 P-SCH	1 1
			Totals	45,100					
2111000		Plan 1922297 Block 31 Lot 42PUL	HOSP	1					
			MUNI-1	1					
			Electoral District	0					
			Code 96	Description TOWN UTILITY	Land 217,200	Improvement	Other	MUNI-2 P-SCH	1 1
			Totals	217,200					
2112000		Plan 1922297 Block 31 Lot 43MR	HOSP	1					
			MUNI-1	1					
			Electoral District	0					
			Code 90	Description TOWN RESERVES	Land 442,700	Improvement	Other	MUNI-2 P-SCH	1 1
			Totals	442,700					



TOWN OF GIBBONS

Both New and Current Assessments

2023-Mar-10
2:49:55PM

Roll #	Title Holder & Address	Civic	Legal	---- District----					
				Code	Number				
2113000			Plan1922297	Block 31	Lot 44MR	HOSP	1		
						MUNI-1	1		
				Electoral District	0		MUNI-2	1	
			Code	Description	Land	Improvement	Other	P-SCH	1
			90	TOWN RESERVES	325,410				
		Totals		325,410					
3020001	47 STREET	4839	Plan5313CL	Block B	Lot 1	HOSP	1		
						MUNI-1	1		
				Electoral District	0	0		MUNI-2	1
			Code	Description	Land	Improvement	Other	P-SCH	1
			18	MOB.HOM.-RED		57,630			
		Totals		57,630					
3021001	47 STREET	4839	Plan5313CL	Block B	Lot 2	HOSP	1		
						MUNI-1	1		
				Electoral District	0			MUNI-2	1
			Code	Description	Land	Improvement	Other	P-SCH	1
			18	MOB.HOM.-RED		36,620			
		Totals		36,620					
3022000	47 STREET	4839	Plan5313CL	Block B	Lot 3	HOSP	1		
						MUNI-1	1		
				Electoral District	0	0		MUNI-2	1
			Code	Description	Land	Improvement	Other	P-SCH	1
			3	MOB.HOM.-RED		61,650			
		Totals		61,650					
3023002	47 STREET	4839	Plan5313CL	Block B	Lot 4	HOSP	1		
						MUNI-1	1		
				Electoral District	0	0		MUNI-2	1
			Code	Description	Land	Improvement	Other	P-SCH	1
			4	MOB.HOM.-RED		49,410			
		Totals		49,410					



TOWN OF GIBBONS

Both New and Current Assessments

2023-Mar-10
2:49:55PM

Roll #	Title Holder & Address	Civic	Legal			---- District----	
						Code	Number
3024001	47 STREET 4839 5	47 STREET	Plan5313CL	Block B	Lot 5	HOSP	1
						MUNI-1	1
						MUNI-2	1
						P-SCH	1
						Totals	
Code	Description	Land	Improvement	Other			
18	MOB.HOM.-RED		134,390				
3025001	47 STREET 4839 6	47 STREET	Plan5313CL	Block B	Lot 6	HOSP	1
						MUNI-1	1
						MUNI-2	1
						P-SCH	1
						Totals	
Code	Description	Land	Improvement	Other			
18	MOB.HOM.-RED		79,340				
3026002	47 STREET 4839 7	47 STREET	Plan5313CL	Block B	Lot 7	HOSP	1
						MUNI-1	1
						MUNI-2	1
						P-SCH	1
						Totals	
Code	Description	Land	Improvement	Other			
18	MOB.HOM.-RED		52,730				
3027001	47 STREET 4839 8	47 STREET	Plan5313CL	Block B	Lot 8	HOSP	1
						MUNI-1	1
						MUNI-2	1
						P-SCH	1
						Totals	
Code	Description	Land	Improvement	Other			
18	MOB.HOM.-RED		55,480				
3028001	47 STREET 4839 9	47 STREET	Plan5313CL	Block B	Lot 9	HOSP	1
						MUNI-1	1
						MUNI-2	1
						P-SCH	1
						Totals	
Code	Description	Land	Improvement	Other			
18	MOB.HOM.-RED		46,780				



TOWN OF GIBBONS

Both New and Current Assessments

2023-Mar-10
2:49:55PM

Roll #	Title Holder & Address	Civic	Legal		---- District----			
					Code	Number		
3029001	47 STREET	4839	10	Plan5313CL	Block B	Lot 10	HOSP	1
							MUNI-1	1
							MUNI-2	1
							P-SCH	1
Code	Description	Land	Improvement	Other				
18	MOB.HOM.-RED		26,760					
	Totals		26,760					
3030001	47 STREET	4839	11	Plan5313CL	Block B	Lot 11	HOSP	1
							MUNI-1	1
							MUNI-2	1
							P-SCH	1
Code	Description	Land	Improvement	Other				
18	MOB.HOM.-RED		77,660					
	Totals		77,660					
3031001	47 STREET	4839	12	Plan5313CL	Block B	Lot 12	HOSP	1
							MUNI-1	1
							MUNI-2	1
							P-SCH	1
Code	Description	Land	Improvement	Other				
18	MOB.HOM.-RED		47,480					
	Totals		47,480					
3032000	47 STREET	4839	14	Plan5313CL	Block B	Lot 14	HOSP	1
							MUNI-1	1
							MUNI-2	1
							P-SCH	1
Code	Description	Land	Improvement	Other				
18	MOB.HOM.-RED		49,930					
	Totals		49,930					
3033001	47 STREET	4839	15	Plan5313CL	Block B	Lot 15	HOSP	1
							MUNI-1	1
							MUNI-2	1
							P-SCH	1
Code	Description	Land	Improvement	Other				
18	MOB.HOM.-RED		36,740					
	Totals		36,740					



TOWN OF GIBBONS

Both New and Current Assessments

2023-Mar-10
2:49:55PM

Roll #	Title Holder & Address	Civic	Legal				---- District----			
				Code	Description	Land	Improvement	Other	Code	Number
3034001		47 STREET	Plan5313CL	Block B	Lot 16			HOSP	1	
		4839	0 0	0 0	0			MUNI-1	1	
		16	Electoral District	0				MUNI-2	1	
		Code	Description		Land	Improvement		Other	P-SCH	1
		18	MOB.HOM.-RED			37,880				
		Totals				37,880				
3035000		47 STREET	Plan5313CL	Block B	Lot 17			HOSP	1	
		4839	0 0	0 0	0			MUNI-1	1	
		17	Electoral District	0				MUNI-2	1	
		Code	Description		Land	Improvement		Other	P-SCH	1
		18	MOB.HOM.-RED			36,830				
		Totals				36,830				
3036002		47 STREET	Plan5313CL	Block B	Lot 18			HOSP	1	
		4839	0 0	0 0	0			MUNI-1	1	
		18	Electoral District	0				MUNI-2	1	
		Code	Description		Land	Improvement		Other	P-SCH	1
		18	MOB.HOM.-RED			120,040				
		Totals				120,040				
3037000		47 STREET	Plan5313CL	Block B	Lot 19			HOSP	1	
		4839	0 0	0 0	0			MUNI-1	1	
		19	Electoral District	0				MUNI-2	1	
		Code	Description		Land	Improvement		Other	P-SCH	1
		18	MOB.HOM.-RED			29,740				
		Totals				29,740				
3038000		47 STREET	Plan5313CL	Block B	Lot 19A			HOSP	1	
		4839	0 0	0 0	0			MUNI-1	1	
		19A	Electoral District	0				MUNI-2	1	
		Code	Description		Land	Improvement		Other	P-SCH	1
		18	MOB.HOM.-RED			92,290				
		Totals				92,290				



TOWN OF GIBBONS

Both New and Current Assessments

2023-Mar-10
2:49:55PM

Roll #	Title Holder & Address	Civic	Legal				---- District----					
				Code	Description	Land	Improvement	Other	Code	Number		
3040000	47 STREET 4839 20	47 STREET	Plan5313CL	Block B	Lot 20				HOSP	1		
						0	0	0	0		MUNI-1	1
								0			MUNI-2	1
											P-SCH	1
						18	MOB.HOM.-RED		45,530			
	Totals				45,530							
3041001	47 STREET 4839 21	47 STREET	Plan5313CL	Block B	Lot 21				HOSP	1		
						0	0	0	0		MUNI-1	1
								0			MUNI-2	1
											P-SCH	1
						18	MOB.HOM.-RED		51,520			
	Totals				51,520							
3042000	47 STREET 4839 22	47 STREET	Plan5313CL	Block B	Lot 22				HOSP	1		
						0	0	0	0		MUNI-1	1
								0			MUNI-2	1
											P-SCH	1
						18	MOB.HOM.-RED		35,920			
	Totals				35,920							
3043001	47 STREET 4839 23	47 STREET	Plan5313CL	Block B	Lot 23				HOSP	1		
						0	0	0	0		MUNI-1	1
								0			MUNI-2	1
											P-SCH	1
						18	MOB.HOM.-RED		118,230			
	Totals				118,230							
3044000	47 STREET 4839 24	47 STREET	Plan5313CL	Block B	Lot 24				HOSP	1		
						0	0	0	0		MUNI-1	1
								0			MUNI-2	1
											P-SCH	1
						18	MOB.HOM.-RED		23,580			
	Totals				23,580							



TOWN OF GIBBONS

Both New and Current Assessments

2023-Mar-10
2:49:55PM

Roll #	Title Holder & Address	Civic	Legal	----- District-----					
				Code	Number				
3045000	47 STREET 4839 25		Plan5313CL	Block B	Lot 25	HOSP	1		
			0 0	0 0	0	MUNI-1	1		
			Electoral District	0		MUNI-2	1		
			Code	Description	Land	Improvement	Other	P-SCH	1
			18	MOB.HOM.-RED		35,600			
			Totals			35,600			
3046000	47 STREET 4839 26		Plan5313CL	Block B	Lot 26	HOSP	1		
			0 0	0 0	0	MUNI-1	1		
			Electoral District	0		MUNI-2	1		
			Code	Description	Land	Improvement	Other	P-SCH	1
			18	MOB.HOM.-RED		64,480			
			Totals			64,480			
3047001	47 STREET 4839 28		Plan5313CL	Block B	Lot 28	HOSP	1		
			0 0	0 0	0	MUNI-1	1		
			Electoral District	0		MUNI-2	1		
			Code	Description	Land	Improvement	Other	P-SCH	1
			18	MOB.HOM.-RED		44,770			
			Totals			44,770			
3048000	47 STREET 4839 29		Plan5313CL	Block B	Lot 29	HOSP	1		
			0 0	0 0	0	MUNI-1	1		
			Electoral District	0		MUNI-2	1		
			Code	Description	Land	Improvement	Other	P-SCH	1
			18	MOB.HOM.-RED		44,480			
			Totals			44,480			
3049003	47 STREET 4839 30		Plan5313CL	Block B	Lot 30	HOSP	1		
			0 0	0 0	0	MUNI-1	1		
			Electoral District	0		MUNI-2	1		
			Code	Description	Land	Improvement	Other	P-SCH	1
			18	MOB.HOM.-RED		80,750			
			Totals			80,750			



TOWN OF GIBBONS

Both New and Current Assessments

2023-Mar-10
2:49:55PM

Roll #	Title Holder & Address	Civic	Legal	----- District-----					
				Code	Number				
3050000	47 STREET	4839	Plan5313CL	Block B	Lot 31	HOSP	1		
			0	0	0	0	MUNI-1	1	
			31	Electoral District	0		MUNI-2	1	
			Code	Description	Land	Improvement	Other	P-SCH	1
			18	MOB.HOM.-RED		38,450			
			Totals			38,450			
3051000	47 STREET	4839	Plan5313CL	Block B	Lot 32	HOSP	1		
			0	0	0	0	MUNI-1	1	
			32	Electoral District	0		MUNI-2	1	
			Code	Description	Land	Improvement	Other	P-SCH	1
			18	MOB.HOM.-RED		55,130			
			Totals			55,130			
3052000	47 STREET	4839	Plan5313CL	Block B	Lot 33	HOSP	1		
			0	0	0	0	MUNI-1	1	
			33	Electoral District	0		MUNI-2	1	
			Code	Description	Land	Improvement	Other	P-SCH	1
			18	MOB.HOM.-RED		39,590			
			Totals			39,590			
3053000	47 STREET	4839	Plan5313CL	Block B	Lot 34	HOSP	1		
			0	0	0	0	MUNI-1	1	
			34	Electoral District	0		MUNI-2	1	
			Code	Description	Land	Improvement	Other	P-SCH	1
			18	MOB.HOM.-RED		39,000			
			Totals			39,000			
3054000	47 STREET	4839	Plan5313CL	Block B	Lot 35	HOSP	1		
			0	0	0	0	MUNI-1	1	
			35	Electoral District	0		MUNI-2	1	
			Code	Description	Land	Improvement	Other	P-SCH	1
			18	MOB.HOM.-RED		97,980			
			Totals			97,980			



TOWN OF GIBBONS

Both New and Current Assessments

2023-Mar-10
2:49:55PM

Roll #	Title Holder & Address	Civic	Legal	----- District-----			
				Code	Number		
3055001	47 STREET 4839 36	47 STREET	Plan5616CL	Block B	Lot 36	HOSP	1
						MUNI-1	1
						MUNI-2	1
						P-SCH	1
						Code Description Land Improvement Other	
						18	MOB.HOM.-RED
Totals		97,780					
3056000	47 STREET 4839 37	47 STREET	Plan5313CL	Block B	Lot 37	HOSP	1
						MUNI-1	1
						MUNI-2	1
						P-SCH	1
						Code Description Land Improvement Other	
						18	MOB.HOM.-RED
Totals		51,820					
3057000	47 STREET 4839 38	47 STREET	Plan5313CL	Block B	Lot 38	HOSP	1
						MUNI-1	1
						MUNI-2	1
						P-SCH	1
						Code Description Land Improvement Other	
						18	MOB.HOM.-RED
Totals		51,030					
3058000	47 STREET 4839 39	47 STREET	Plan5313CL	Block B	Lot 39	HOSP	1
						MUNI-1	1
						MUNI-2	1
						P-SCH	1
						Code Description Land Improvement Other	
						18	MOB.HOM.-RED
Totals		28,810					
3059000	47 STREET 4839 40	47 STREET	Plan5313CL	Block B	Lot 40	HOSP	1
						MUNI-1	1
						MUNI-2	1
						P-SCH	1
						Code Description Land Improvement Other	
						18	MOB.HOM.-RED
Totals		44,660					



TOWN OF GIBBONS

Both New and Current Assessments

2023-Mar-10
2:49:55PM

Roll #	Title Holder & Address	Civic	Legal			---- District----		
						Code	Number	
3061000		47 STREET	Plan5313CL	Block B	Lot 42	HOSP	1	
		4839	0 0	0 0	0	MUNI-1	1	
		42	Electoral District	0		MUNI-2	1	
		Code	Description	Land	Improvement	Other	P-SCH	1
		18	MOB.HOM.-RED		41,300			
		Totals			41,300			
3062000		47 STREET	Plan5313CL	Block B	Lot 43	HOSP	1	
		4839	0 0	0 0	0	MUNI-1	1	
		43	Electoral District	0		MUNI-2	1	
		Code	Description	Land	Improvement	Other	P-SCH	1
		18	MOB.HOM.-RED		40,910			
		Totals			40,910			
4000000			Plan	Block	Lot	HOSP	1	
			4 23	56 11 SW		MUNI-1	1	
			Electoral District	0 Area Size	155.26 AC	MUNI-2	1	
		Code	Description	Land	Improvement	Other	P-SCH	1
		11	FARM LAND - ANNEX	40,970				
		Totals		40,970				
4001000			Plan	Block	Lot	HOSP	1	
			4 23	56 2 NW		MUNI-1	1	
			Electoral District	0 Area Size	155.71 AC	MUNI-2	1	
		Code	Description	Land	Improvement	Other	P-SCH	1
		2	RES ANNEX - IMPROVEMENTS		176,090			
		12	FARM IMP - ANNEX		29,120			
		55	FARM OUTBLDG - EX ANNEX		95,180			
		99	FARM RAP PROG - EX ANNEX		32,260			
		Totals			332,650			



TOWN OF GIBBONS

Both New and Current Assessments

2023-Mar-10
2:49:55PM

Roll #	Title Holder & Address	Civic	Legal	---- District----						
				Code	Number					
4002000			Plan6971KS	Block	Lot PARCELA	HOSP	1			
			4 23	56	2 SW	MUNI-1	1			
			Electoral District	0	Area Size	17.00 AC	MUNI-2	1		
			Code	Description	Land	Improvement	Other	P-SCH	1	
			2	RES ANNEX - IMPROVEMENTS		301,350				
			12	FARM IMP - ANNEX		3,110				
			55	FARM OUTBLDG - EX ANNEX		50,460				
			99	FARM RAP PROG - EX ANNEX		3,110				
			Totals			358,030				
			4003000			Plan1820178	Block	Lot	HOSP	1
4 23	56	2 SW				MUNI-1	1			
Electoral District	0	Area Size				138.99 AC	MUNI-2	1		
Code	Description	Land				Improvement	Other	P-SCH	1	
11	FARM LAND - ANNEX	29,500								
Totals						29,500				



TOWN OF GIBBONS

Exempt Assessment Totals

Both New and Current Assessments

Assessment Code	Description	Land	Improvement	Other	Total
17	SCHOOL		15,068,960		15,068,960
46	CEMETERY LAND/IMP EX		259,610		259,610
47	CHURCHES		4,347,340		4,347,340
48	COMMUNITY		965,970		965,970
55	FARM OUTBLDG - EX ANNEX		205,890		205,890
82	HEALTH AUTHORITY		384,780		384,780
89	ALBERTA HOUSING		3,103,120		3,103,120
90	TOWN RESERVES	5,326,830			5,326,830
91	MUN OWNED - RES LAND	487,580			487,580
95	TN.IND.LD.EX	597,890			597,890
96	TOWN UTILITY	3,250,290			3,250,290
98	TOWN OWN FACILITIES		14,108,380		14,108,380
99	FARM RAP PROG - EX ANNEX		35,370		35,370
Totals		9,662,590	38,479,420		48,142,010



TOWN OF GIBBONS

Grant - In - Lieu Totals

Both New and Current Assessments

Assessment Code	Description	Land	Improvement	Other	Total
49	FED GILO		249,880		249,880
	Totals		249,880		249,880



TOWN OF GIBBONS

Taxable Assessment Totals

2023-Mar-10

Both New and Current Assessments

2:49:55PM

Assessment Code	Description	Land	Improvement	Other	Total
2	RES ANNEX - IMPROVEMENTS		477,440		477,440
4	RESIDENTIAL		323,945,630		323,945,630
5	VAC.RE.LD.RD	5,931,810			5,931,810
6	MUNICIPAL REVENUE PRODUCIN		245,350		245,350
11	FARM LAND - ANNEX	70,470			70,470
12	FARM IMP - ANNEX		32,230		32,230
18	MOB.HOM.-RED		2,495,430		2,495,430
22	FARMLAND	187,390			187,390
23	FARMLAND IMPROVED	7,160			7,160
25	DIP - IMP			52,740	52,740
26	COMMERCIAL		15,651,910		15,651,910
27	VACANT COMMERCIAL	1,040,250			1,040,250
29	CABLE DIST UNDERTAKING NRL-			396,500	396,500
36	INDUSTRIAL		8,779,280		8,779,280
37	VACANT INDUSTRIAL	1,207,130			1,207,130
38	IND.M&E.		635,170		635,170
39	DIP - M & E			33,070	33,070
41	DUPLEX		5,023,550		5,023,550
42	TOWNHOUSE/CONDO		3,646,890		3,646,890
43	APARTMENT		918,000		918,000
44	APARTMENT CONDO		6,215,820		6,215,820
45	CONDO PARKING UNITS		289,000		289,000
50	PIPELINE NRL-P			1,163,400	1,163,400
51	RCL SCHOOL ONLY		58,270		58,270
52	GAS DISTRIBUTION NRL-GDP			512,520	512,520
56	ELECTRIC POWER NRL-EPS			1,519,340	1,519,340
58	TELECOMMUNICATIONS NRL-T			610,920	610,920
68	DIP - RAILWAY (TRACK)			84,310	84,310
Totals		8,444,210	368,413,970	4,372,800	381,230,980



TOWN OF IBBONS

DIP 1 DI PROPERTY

Both New and Current Assessments

Assessment Code	Description	Land	Improvement	Other	Total
4	RESIDENTIAL		4,996,660		4,996,660
5	VAC.RE.LD.RD	2,091,430			2,091,430
25	DIP - IMP			52,740	52,740
29	CABLE DIST UNDERTAKING NRL-C			396,500	396,500
39	DIP - M & E			33,070	33,070
50	PIPELINE NRL-P			1,163,400	1,163,400
52	GAS DISTRIBUTION NRL-GDP			512,520	512,520
56	ELECTRIC POWER NRL-EPS			1,519,340	1,519,340
58	TELECOMMUNICATIONS NRL-T			610,920	610,920
68	DIP - RAILWAY (TRACK)			84,310	84,310
Totals		2,091,430	4,996,660	4,372,800	11,460,890



TOWN OF GIBBONS

HOSP 1 HOSPITAL

2023-Mar-10

2:49:55PM

Both New and Current Assessments

Assessment Code	Description	Land	Improvement	Other	Total
2	RES ANNEX - IMPROVEMENTS		477,440		477,440
4	RESIDENTIAL		323,945,630		323,945,630
5	VAC.RE.LD.RD	5,931,810			5,931,810
6	MUNICIPAL REVENUE PRODUCING		245,350		245,350
11	FARM LAND - ANNEX	70,470			70,470
12	FARM IMP - ANNEX		32,230		32,230
18	MOB.HOM.-RED		2,495,430		2,495,430
22	FARMLAND	187,390			187,390
23	FARMLAND IMPROVED	7,160			7,160
25	DIP - IMP			52,740	52,740
26	COMMERCIAL		15,651,910		15,651,910
27	VACANT COMMERCIAL	1,040,250			1,040,250
29	CABLE DIST UNDERTAKING NRL-C			396,500	396,500
36	INDUSTRIAL		8,779,280		8,779,280
37	VACANT INDUSTRIAL	1,207,130			1,207,130
38	IND.M&E.		635,170		635,170
39	DIP - M & E			33,070	33,070
41	DUPLEX		5,023,550		5,023,550
42	TOWNHOUSE/CONDO		3,646,890		3,646,890
43	APARTMENT		918,000		918,000
44	APARTMENT CONDO		6,215,820		6,215,820
45	CONDO PARKING UNITS		289,000		289,000
49	FED GILO		249,880		249,880
50	PIPELINE NRL-P			1,163,400	1,163,400
51	RCL SCHOOL ONLY		58,270		58,270
52	GAS DISTRIBUTION NRL-GDP			512,520	512,520
56	ELECTRIC POWER NRL-EPS			1,519,340	1,519,340
58	TELECOMMUNICATIONS NRL-T			610,920	610,920
68	DIP - RAILWAY (TRACK)			84,310	84,310
Totals		8,444,210	368,663,850	4,372,800	381,480,860



TOWN OF IBBONS

MUNI-1 1 Municipal

2023-Mar-10
2:49:55PM

Both New and Current Assessments

Assessment Code	Description	Land	Improvement	Other	Total
2	RES ANNEX - IMPROVEMENTS		477,440		477,440
4	RESIDENTIAL		323,945,630		323,945,630
5	VAC.RE.LD.RD	5,931,810			5,931,810
6	MUNICIPAL REVENUE PRODUCING		245,350		245,350
11	FARM LAND - ANNEX	70,470			70,470
12	FARM IMP - ANNEX		32,230		32,230
18	MOB.HOM.-RED		2,495,430		2,495,430
22	FARMLAND	187,390			187,390
23	FARMLAND IMPROVED	7,160			7,160
25	DIP - IMP			52,740	52,740
26	COMMERCIAL		15,651,910		15,651,910
27	VACANT COMMERCIAL	1,040,250			1,040,250
29	CABLE DIST UNDERTAKING NRL-C			396,500	396,500
36	INDUSTRIAL		8,779,280		8,779,280
37	VACANT INDUSTRIAL	1,207,130			1,207,130
38	IND.M&E.		635,170		635,170
39	DIP - M & E			33,070	33,070
41	DUPLEX		5,023,550		5,023,550
42	TOWNHOUSE/CONDO		3,646,890		3,646,890
43	APARTMENT		918,000		918,000
44	APARTMENT CONDO		6,215,820		6,215,820
45	CONDO PARKING UNITS		289,000		289,000
49	FED GILO		249,880		249,880
50	PIPELINE NRL-P			1,163,400	1,163,400
52	GAS DISTRIBUTION NRL-GDP			512,520	512,520
56	ELECTRIC POWER NRL-EPS			1,519,340	1,519,340
58	TELECOMMUNICATIONS NRL-T			610,920	610,920
68	DIP - RAILWAY (TRACK)			84,310	84,310
Totals		8,444,210	368,605,580	4,372,800	381,422,590



TOWN OF IBBONS

MUNI-2 1 Sturgeon Foundation

2023-Mar-10

2:49:55PM

Both New and Current Assessments

Assessment Code	Description	Land	Improvement	Other	Total
2	RES ANNEX - IMPROVEMENTS		477,440		477,440
4	RESIDENTIAL		323,945,630		323,945,630
5	VAC.RE.LD.RD	5,931,810			5,931,810
6	MUNICIPAL REVENUE PRODUCIN		245,350		245,350
11	FARM LAND - ANNEX	70,470			70,470
12	FARM IMP - ANNEX		32,230		32,230
18	MOB.HOM.-RED		2,495,430		2,495,430
22	FARMLAND	187,390			187,390
23	FARMLAND IMPROVED	7,160			7,160
25	DIP - IMP			52,740	52,740
26	COMMERCIAL		15,651,910		15,651,910
27	VACANT COMMERCIAL	1,040,250			1,040,250
29	CABLE DIST UNDERTAKING NRL-C			396,500	396,500
36	INDUSTRIAL		8,779,280		8,779,280
37	VACANT INDUSTRIAL	1,207,130			1,207,130
38	IND.M&E.		635,170		635,170
39	DIP - M & E			33,070	33,070
41	DUPLEX		5,023,550		5,023,550
42	TOWNHOUSE/CONDO		3,646,890		3,646,890
43	APARTMENT		918,000		918,000
44	APARTMENT CONDO		6,215,820		6,215,820
45	CONDO PARKING UNITS		289,000		289,000
49	FED GILO		249,880		249,880
50	PIPELINE NRL-P			1,163,400	1,163,400
51	RCL SCHOOL ONLY		58,270		58,270
52	GAS DISTRIBUTION NRL-GDP			512,520	512,520
56	ELECTRIC POWER NRL-EPS			1,519,340	1,519,340
58	TELECOMMUNICATIONS NRL-T			610,920	610,920
68	DIP - RAILWAY (TRACK)			84,310	84,310
Totals		8,444,210	368,663,850	4,372,800	381,480,860



TOWN OF IBBONS

P-SCH 1 Alberta School Foundation Fund

2023-Mar-10

Both New and Current Assessments

2:49:55PM

Assessment Code	Description	Land	Improvement	Other	Total
2	RES ANNEX - IMPROVEMENTS		477,440		477,440
4	RESIDENTIAL		323,945,630		323,945,630
5	VAC.RE.LD.RD	5,931,810			5,931,810
6	MUNICIPAL REVENUE PRODUCIN		245,350		245,350
11	FARM LAND - ANNEX	70,470			70,470
12	FARM IMP - ANNEX		32,230		32,230
18	MOB.HOM.-RED		2,495,430		2,495,430
22	FARMLAND	187,390			187,390
23	FARMLAND IMPROVED	7,160			7,160
25	DIP - IMP			52,740	52,740
26	COMMERCIAL		15,651,910		15,651,910
27	VACANT COMMERCIAL	1,040,250			1,040,250
29	CABLE DIST UNDERTAKING NRL-C			396,500	396,500
36	INDUSTRIAL		8,779,280		8,779,280
37	VACANT INDUSTRIAL	1,207,130			1,207,130
41	DUPLEX		5,023,550		5,023,550
42	TOWNHOUSE/CONDO		3,646,890		3,646,890
43	APARTMENT		918,000		918,000
44	APARTMENT CONDO		6,215,820		6,215,820
45	CONDO PARKING UNITS		289,000		289,000
49	FED GILO		249,880		249,880
50	PIPELINE NRL-P			1,163,400	1,163,400
51	RCL SCHOOL ONLY		58,270		58,270
52	GAS DISTRIBUTION NRL-GDP			512,520	512,520
56	ELECTRIC POWER NRL-EPS			1,519,340	1,519,340
58	TELECOMMUNICATIONS NRL-T			610,920	610,920
68	DIP - RAILWAY (TRACK)			84,310	84,310
Totals		8,444,210	368,028,680	4,339,730	380,812,620

*** End of Report ***